km = 0+000,00

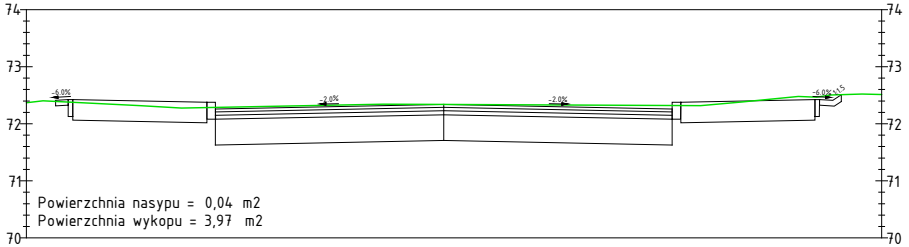
74
73
72
71
70
-6.0%
-2.0%
-2.0%
-6.0%
1:5

Powierzchnia nasypu = 0,04 m2
Powierzchnia wykopu = 3,97 m2

Rzędne niwelety		72.39	72.41	72.43	72.43	72.38	72.38	72.26	72.34	72.26	72.38	72.38	72.43	72.43	72.40	72.51	
Rzędne terenu	72.37	72.39	72.39	72.38	72.38	72.28	72.29	72.29	72.34	72.32	72.32	72.32	72.47	72.48	72.50	72.51	72.51
Różnica rzędnych		0.00	0.02	0.04	0.05	0.09	0.09	-0.03	0.00	-0.06	0.06	0.06	-0.04	-0.05	-0.10	0.00	
Odsunięcia od osi	-7.31	-6.81	-6.80	-6.58	-6.50	-4.15	-4.00	-4.00	0.00	4.00	4.00	4.15	6.50	6.58	6.80	6.96	7.67

km = 0+029,56

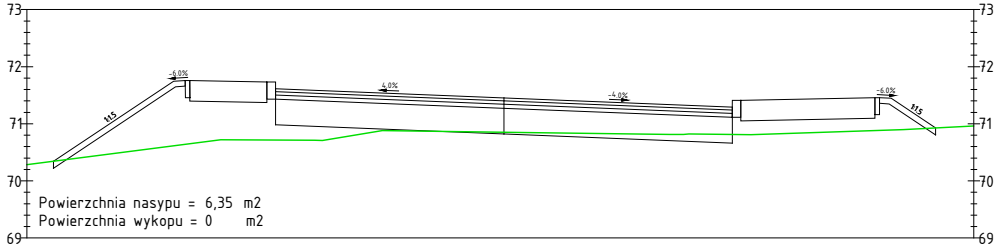
73
72
71
70
69
1:5
-6.0%
-4.0%
-4.0%
-6.0%
1:5

Powierzchnia nasypu = 6,35 m2
Powierzchnia wykopu = 0 m2

Rzędne niwelety		70.34	71.74	71.76	71.76	71.73	71.73	71.61	71.45	71.29	71.41	71.41	71.46	71.46	71.45	70.93	
Rzędne terenu	70.28	70.34	70.61	70.64	70.65	70.71	70.71	70.71	70.85	70.81	70.81	70.81	70.88	70.88	70.89	70.93	70.96
Różnica rzędnych		0.00	1.13	1.12	1.11	1.02	1.02	0.90	0.60	0.48	0.60	0.60	0.58	0.57	0.55	0.00	
Odsunięcia od osi	-8.35	-7.89	-5.80	-5.58	-5.50	-4.15	-4.00	-4.00	0.00	4.00	4.00	4.15	6.50	6.58	6.80	7.56	8.23

km = 0+050,00

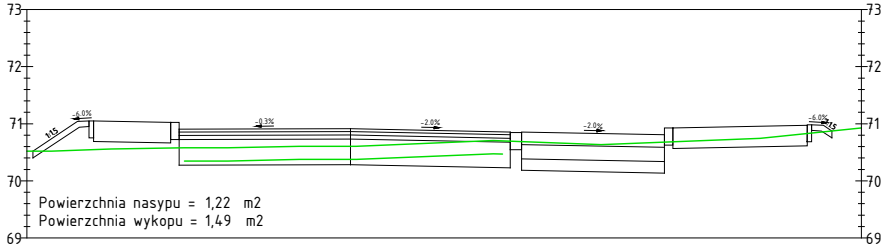
73
72
71
70
69
1:5
-6.0%
-0.3%
-2.0%
-2.0%
-6.0%
1:5

Powierzchnia nasypu = 1,22 m2
Powierzchnia wykopu = 1,49 m2

Rzędne niwelety		70.52	71.04	71.05	71.05	71.02	71.02	70.90	70.91	70.85	70.86	70.81	70.93	70.93	70.98	70.98	70.96	70.87	
Rzędne terenu	70.52	70.52	70.54	70.54	70.55	70.57	70.58	70.58	70.61	70.69	70.69	70.68	70.68	70.68	70.83	70.84	70.86	70.87	70.93
Różnica rzędnych		0.00	0.50	0.51	0.51	0.45	0.45	0.33	0.31	0.15	0.17	0.13	0.25	0.24	0.16	0.15	0.10	0.00	
Odsunięcia od osi	-5.67	-5.56	-4.80	-4.58	-4.50	-3.15	-3.00	-3.00	0.00	2.80	3.00	5.50	5.50	5.65	8.00	8.08	8.30	8.43	8.95

km = 0+075,00

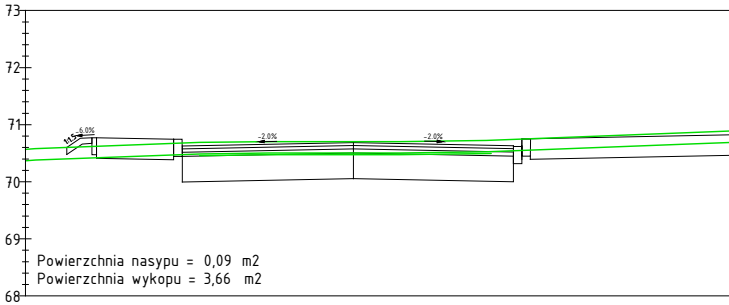
73
72
71
70
69
68
1:5
-6.0%
-2.0%
-2.0%

Powierzchnia nasypu = 0,09 m2
Powierzchnia wykopu = 3,66 m2

Rzędne niwelety		70.60	70.76	70.77	70.77	70.75	70.75	70.63	70.69	70.52	70.51	70.51	70.63
Rzędne terenu	70.57	70.60	70.61	70.62	70.62	70.67	70.68	70.68	70.70	70.74	70.74	70.75	70.75
Różnica rzędnych		0.00	0.15	0.16	0.15	0.07	0.07	-0.05	-0.02	-0.22	-0.23	-0.23	-0.12
Odsunięcia od osi	-5.75	-5.02	-4.80	-4.58	-4.50	-3.15	-3.00	-3.00	0.00	2.80	2.80	3.00	3.20

km = 0+100,00

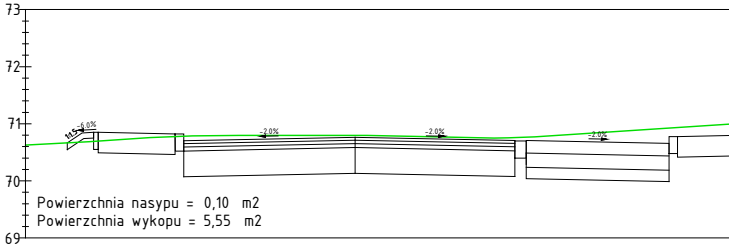
73
72
71
70
69
1:5
-6.0%
-2.0%
-2.0%
-2.0%

Powierzchnia nasypu = 0,10 m2
Powierzchnia wykopu = 5,55 m2

Rzędne niwelety		70.67	70.84	70.85	70.85	70.82	70.82	70.70	70.76	70.70	70.71	70.66	70.78	70.78
Rzędne terenu	70.63	70.67	70.68	70.69	70.70	70.77	70.78	70.78	70.80	70.76	70.76	70.92	70.92	70.93
Różnica rzędnych		0.00	0.16	0.16	0.15	0.05	0.04	-0.08	-0.03	-0.06	-0.06	-0.27	-0.15	-0.16
Odsunięcia od osi	-5.77	-5.04	-4.80	-4.58	-4.50	-3.15	-3.00	-3.00	0.00	2.80	3.00	5.50	5.50	5.65

km = 0+125,00

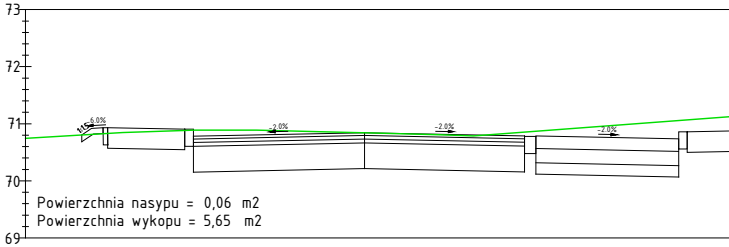
73
72
71
70
69
1:5
-6.0%
-2.0%
-2.0%
-2.0%

Powierzchnia nasypu = 0,06 m2
Powierzchnia wykopu = 5,65 m2

Rzędne niwelety		70.80	70.92	70.93	70.93	70.90	70.90	70.78	70.84	70.78	70.79	70.74	70.86	70.86
Rzędne terenu	70.74	70.80	70.81	70.83	70.83	70.88	70.89	70.89	70.84	70.85	70.87	71.06	71.06	71.07
Różnica rzędnych		0.00	0.10	0.10	0.10	0.02	0.02	-0.10	0.00	-0.08	-0.08	-0.32	-0.20	-0.21
Odsunięcia od osi	-5.94	-4.96	-4.80	-4.58	-4.50	-3.15	-3.00	-3.00	0.00	2.80	3.00	5.50	5.50	5.65

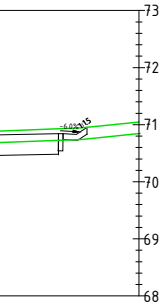
73
72
71
70
69
68
-6.0%
1:1.5

70.76	70.76	70.73	71.02	
70.94	70.95	70.97	71.02	71.05
-0.19	-0.19	-0.24	0.00	
8.00	8.08	8.30	8.73	9.01

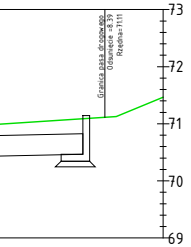
Granica pasa drogowego
Odsunięcie =8.39
Rzędna=71.11
73
72
71
70
69

70.83	
71.09	71.47
-0.25	
8.00	9.41

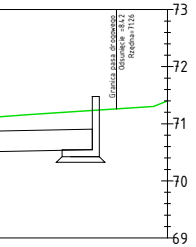
Granica pasa drogowego
Odsunięcie =8.42
Rzędna=71.26
73
72
71
70
69

70.92	
71.23	71.40
-0.32	
8.00	9.31

km = 0+150,00

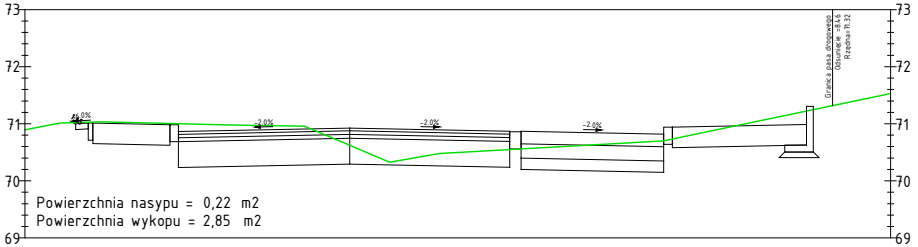
73
72
71
70
69
-6.0%
1:1.5
-2.0%
-2.0%
-2.0%
Granica pasa drogowego
Odsunięcie =8.46
Rzędna=71.32

Powierzchnia nasypu = 0,22 m2
Powierzchnia wykopu = 2,85 m2

Rzędne niwelety		71.02	70.99	71.01	71.01	70.99	70.99	70.87	70.93	70.87	70.86	70.82	70.94	70.94	70.99	
Rzędne terenu	70.89	71.02	71.02	71.03	71.03	71.01	71.00	71.00	70.62	70.55	70.56	70.70	70.70	70.73	71.22	71.53
Różnica rzędnych		0.00	-0.03	-0.01	-0.02	-0.02	-0.02	-0.14	0.30	0.32	0.30	0.12	0.24	0.20	-0.24	
Odsunięcia od osi	-5.69	-4.84	-4.80	-4.58	-4.50	-3.15	-3.00	-3.00	0.00	2.80	3.00	5.50	5.50	5.65	8.00	9.47

km = 0+176,00

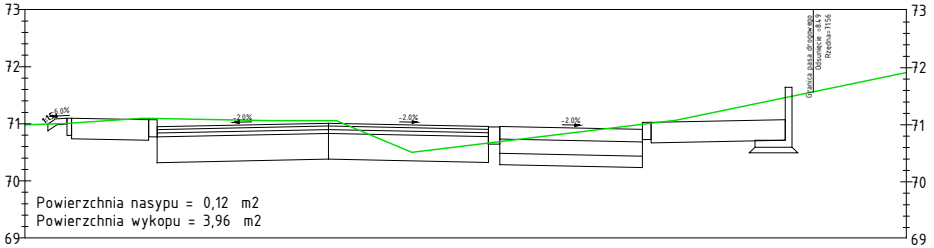
73
72
71
70
69
-6.0%
1:1.5
-2.0%
-2.0%
-2.0%
Granica pasa drogowego
Odsunięcie =8.49
Rzędna=71.56

Powierzchnia nasypu = 0,12 m2
Powierzchnia wykopu = 3,96 m2

Rzędne niwelety		71.00	71.08	71.10	71.10	71.07	71.07	70.95	71.01	70.94	70.95	70.90	71.02	71.02	71.08	
Rzędne terenu	70.98	71.00	71.00	71.01	71.01	71.10	71.09	71.09	71.05	70.66	70.69	70.99	70.99	71.01	71.46	71.69
Różnica rzędnych		0.00	0.08	0.09	0.08	-0.03	-0.02	-0.14	-0.04	0.28	0.27	-0.09	0.03	0.01	-0.38	
Odsunięcia od osi	-5.32	-4.92	-4.80	-4.58	-4.50	-3.15	-3.00	-3.00	0.00	2.80	3.00	5.50	5.50	5.65	8.00	10.12

km = 0+200,00

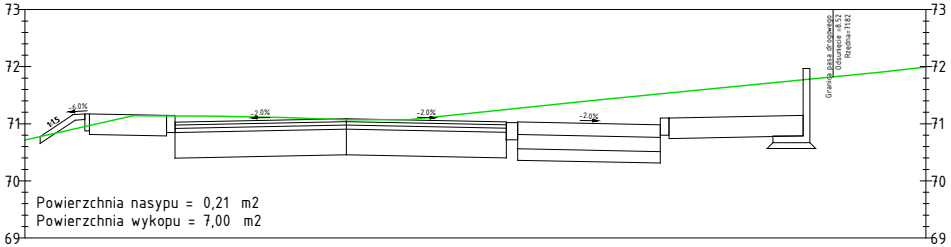
73
72
71
70
69
1:1.5
-6.0%
-2.0%
-2.0%
-2.0%
Granica pasa drogowego
Odsunięcie =8.52
Rzędna=71.82

Powierzchnia nasypu = 0,21 m2
Powierzchnia wykopu = 7,00 m2

Rzędne niwelety		70.78	71.15	71.17	71.17	71.15	71.15	71.03	71.09	71.03	71.02	70.98	71.10	71.10	71.15	
Rzędne terenu	70.72	70.78	70.90	70.95	70.97	71.14	71.14	71.14	71.07	71.25	71.27	71.53	71.53	71.54	71.77	71.99
Różnica rzędnych		0.00	0.25	0.22	0.21	0.01	0.01	-0.11	0.02	-0.22	-0.25	-0.54	-0.42	-0.44	-0.62	
Odsunięcia od osi	-5.63	-5.36	-4.80	-4.58	-4.50	-3.15	-3.00	-3.00	0.00	2.80	3.00	5.50	5.50	5.65	8.00	10.15

km = 0+225,00

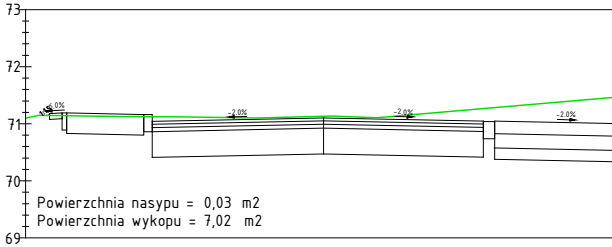
73
72
71
70
69
1:1.5
-6.0%
-2.0%
-2.0%
-2.0%

Powierzchnia nasypu = 0,03 m2
Powierzchnia wykopu = 7,02 m2

Rzędne niwelety		71.14	71.18	71.19	71.19	71.16	71.16	71.04	71.10	71.04	71.05
Rzędne terenu	71.10	71.14	71.14	71.14	71.14	71.12	71.12	71.12	71.13	71.27	71.28
Różnica rzędnych		0.00	0.03	0.05	0.05	0.04	0.04	-0.08	-0.03	-0.23	-0.24
Odsunięcia od osi	-5.22	-4.83	-4.80	-4.58	-4.50	-3.15	-3.00	-3.00	0.00	2.80	3.00

km = 0+250,00

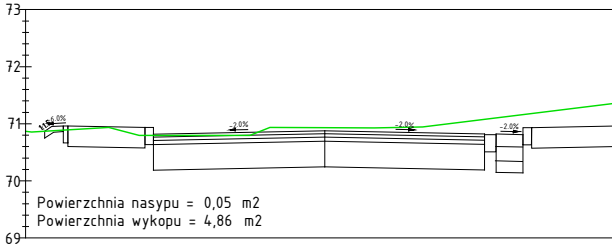
73
72
71
70
69
1:1.5
-6.0%
-2.0%
-2.0%
-2.0%

Powierzchnia nasypu = 0,05 m2
Powierzchnia wykopu = 4,86 m2

Rzędne niwelety		70.87	70.94	70.96	70.96	70.94	70.94	70.82	70.88	70.82	70.81	70.81	70.93	70.93
Rzędne terenu	70.87	70.87	70.88	70.89	70.89	70.79	70.79	70.79	70.93	71.08	71.10	71.16	71.16	71.18
Różnica rzędnych		0.00	0.07	0.07	0.07	0.14	0.14	0.02	-0.05	-0.26	-0.29	-0.35	-0.23	-0.25
Odsunięcia od osi	-5.24	-4.91	-4.80	-4.58	-4.50	-3.15	-3.00	-3.00	0.00	2.80	3.00	3.47	3.47	3.62

km = 0+275,00

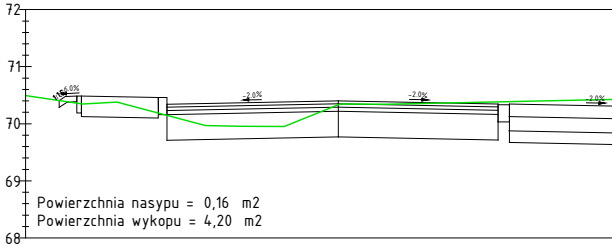
72
71
70
69
68
1:1.5
-6.0%
-2.0%
-2.0%
-2.0%

Powierzchnia nasypu = 0,16 m2
Powierzchnia wykopu = 4,20 m2

Rzędne niwelety		70.41	70.47	70.49	70.49	70.46	70.46	70.34	70.40	70.33	70.34
Rzędne terenu	70.49	70.41	70.39	70.36	70.35	70.19	70.15	70.15	70.33	70.38	70.39
Różnica rzędnych		0.00	0.08	0.13	0.14	0.27	0.31	0.19	0.07	-0.05	-0.04
Odsunięcia od osi	-5.48	-4.89	-4.80	-4.58	-4.50	-3.15	-3.00	-3.00	0.00	2.80	3.00

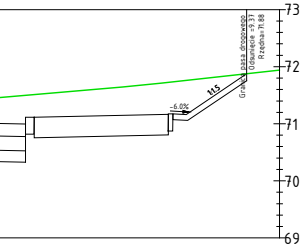
73
72
71
70
69
Granica pasa drogowego
Odsunięcie =9.39
Rzędna=71.88
-6.0%
1:1,5

71.00	71.12	71.12	71.17	71.17	71.15	71.88	
71.50	71.50	71.51	71.73	71.73	71.76	71.88	71.94
-0.50	-0.38	-0.39	-0.55	-0.56	-0.61	0.00	
5.50	5.50	5.65	8.00	8.08	8.30	9.39	9.95

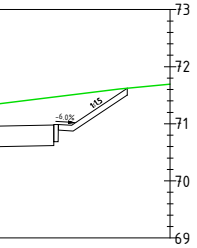
73
72
71
70
69
-6.0%
1:1,5

70.98	70.99	70.97	71.62	
71.47	71.48	71.51	71.62	71.69
-0.49	-0.49	-0.53	0.00	
5.97	6.05	6.27	7.26	8.01

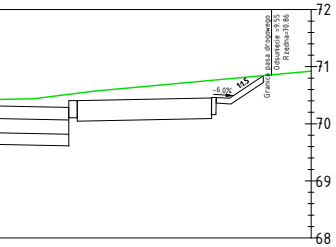
72
71
70
69
68
Granica pasa drogowego
Odsunięcie =9.55
Rzędna=70.86
-6.0%
1:1,5

70.28	70.40	70.40	70.46	70.46	70.44	70.84	
70.52	70.52	70.53	70.76	70.77	70.79	70.84	70.92
-0.23	-0.11	-0.13	-0.30	-0.30	-0.35	0.00	
6.00	6.00	6.15	8.50	8.58	8.80	9.41	10.24

km = 0+300,00

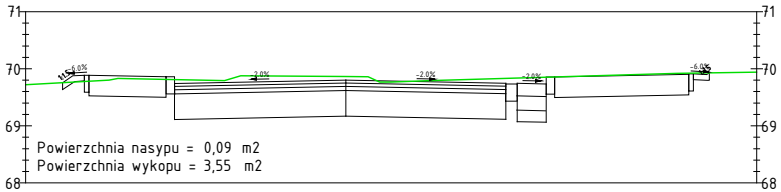
71
70
69
68
1:1,5
-6.0%
-2.0%
-2.0%
-2.0%
-6.0%

Powierzchnia nasypu = 0,09 m2
Powierzchnia wykopu = 3,55 m2

Rzędne niwelety		69.76	69.86	69.89	69.89	69.86	69.86	69.74	69.80	69.74	69.73	69.73	69.85	69.85	69.90	69.91	69.90	69.93	
Rzędne terenu	69.72	69.76	69.76	69.78	69.78	69.81	69.81	69.81	69.86	69.83	69.84	69.85	69.85	69.86	69.92	69.92	69.93	69.93	69.94
Różnica rzędnych		0.00	0.10	0.11	0.11	0.05	0.05	-0.07	-0.06	-0.09	-0.10	-0.12	0.00	0.00	-0.02	-0.01	-0.03	0.00	
Odsunięcia od osi	-5.61	-4.96	-4.80	-4.58	-4.50	-3.15	-3.00	-3.00	0.00	2.80	3.00	3.51	3.51	3.66	6.01	6.09	6.31	6.37	7.20

km = 0+308,06

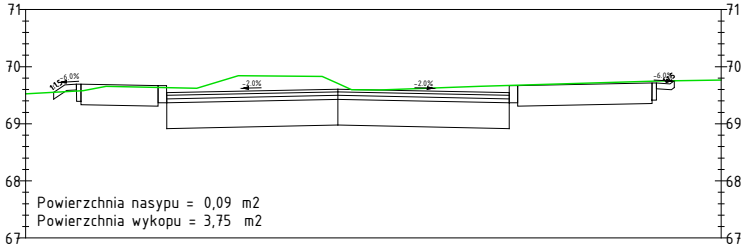
71
70
69
68
67
1:1,5
-6.0%
-2.0%
-2.0%
-6.0%

Powierzchnia nasypu = 0,09 m2
Powierzchnia wykopu = 3,75 m2

Rzędne niwelety		69.55	69.67	69.69	69.69	69.67	69.67	69.55	69.61	69.55	69.67	69.67	69.71	69.71	69.70	69.75	
Rzędne terenu	69.53	69.55	69.56	69.57	69.58	69.64	69.63	69.63	69.70	69.67	69.67	69.68	69.75	69.75	69.75	69.75	69.77
Różnica rzędnych		0.00	0.11	0.12	0.12	0.03	0.03	-0.09	-0.10	-0.13	-0.01	-0.01	-0.03	-0.03	-0.05	0.00	
Odsunięcia od osi	-5.47	-4.98	-4.80	-4.58	-4.50	-3.15	-3.00	-3.00	0.00	3.00	3.00	3.15	5.50	5.58	5.80	5.89	6.71

km = 0+325,00

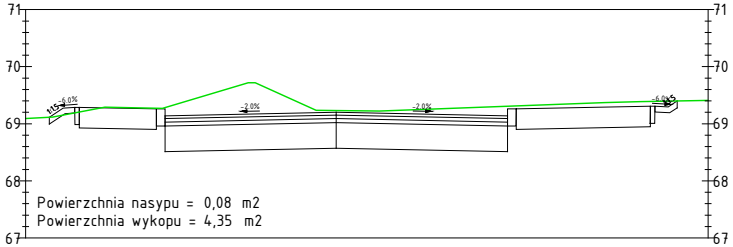
71
70
69
68
67
1:1,5
-6.0%
-2.0%
-2.0%
-6.0%

Powierzchnia nasypu = 0,08 m2
Powierzchnia wykopu = 4,35 m2

Rzędne niwelety		69.11	69.26	69.29	69.29	69.26	69.26	69.14	69.20	69.14	69.26	69.26	69.31	69.31	69.29	69.40	
Rzędne terenu	69.09	69.11	69.15	69.19	69.21	69.27	69.28	69.28	69.23	69.31	69.31	69.31	69.39	69.39	69.40	69.40	69.41
Różnica rzędnych		0.00	0.12	0.10	0.08	-0.01	-0.02	-0.14	-0.03	-0.17	-0.05	-0.05	-0.08	-0.09	-0.10	0.00	
Odsunięcia od osi	-5.44	-5.03	-4.80	-4.58	-4.50	-3.15	-3.00	-3.00	0.00	3.00	3.00	3.15	5.50	5.58	5.80	5.97	6.51

km = 0+350,00

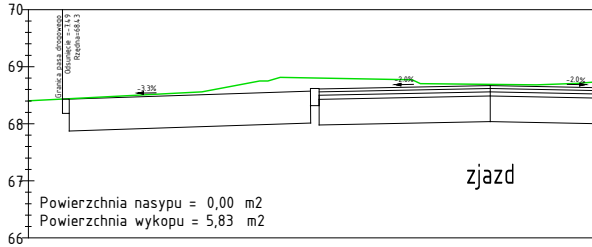
70
69
68
67
66
Granica pasa drogowego
Odsunięcie =-7.49
Rzędna=68.43
-3.3%
-2.0%
-2.0%
zjazd

Powierzchnia nasypu = 0,00 m2
Powierzchnia wykopu = 5,83 m2

Rzędne niwelety		68.43	68.43	68.73	68.73	68.61	68.67
Rzędne terenu	68.40	68.43	68.43	68.80	68.80	68.80	68.69
Różnica rzędnych		0.00	0.00	-0.07	-0.07	-0.19	-0.02
Odsunięcia od osi	-8.09	-7.49	-7.37	-3.15	-3.00	-3.00	0.00

km = 0+375,00

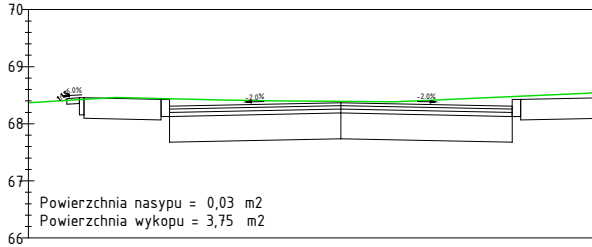
70
69
68
67
66
1:1,5
-6.0%
-2.0%
-2.0%

Powierzchnia nasypu = 0,03 m2
Powierzchnia wykopu = 3,75 m2

Rzędne niwelety		68.41	68.43	68.45	68.45	68.43	68.43	68.31	68.37	68.31	68.43	68.43
Rzędne terenu	68.37	68.41	68.41	68.42	68.43	68.44	68.44	68.44	68.39	68.48	68.48	68.48
Różnica rzędnych		0.00	0.02	0.03	0.03	-0.01	-0.01	-0.13	-0.02	-0.17	-0.05	-0.05
Odsunięcia od osi	-5.47	-4.84	-4.80	-4.58	-4.50	-3.15	-3.00	-3.00	0.00	3.00	3.00	3.15

km = 0+400,00

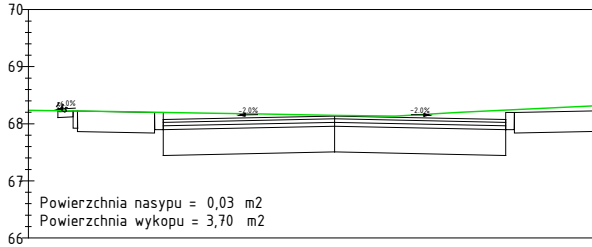
70
69
68
67
66
-6.0%
-2.0%
-2.0%

Powierzchnia nasypu = 0,03 m2
Powierzchnia wykopu = 3,70 m2

Rzędne niwelety		68.23	68.21	68.22	68.22	68.20	68.20	68.08	68.14	68.08	68.20	68.20
Rzędne terenu	68.24	68.23	68.23	68.22	68.22	68.20	68.20	68.20	68.15	68.24	68.24	68.25
Różnica rzędnych		0.00	-0.02	0.00	0.00	0.00	0.00	-0.12	-0.01	-0.16	-0.04	-0.05
Odsunięcia od osi	-5.36	-4.84	-4.80	-4.58	-4.50	-3.15	-3.00	-3.00	0.00	3.00	3.00	3.15

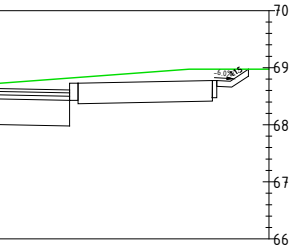
70
69
68
67
66
-6.0%
1:1.5

68.61	68.73	68.73	68.77	68.77	68.75	68.97	
68.82	68.82	68.83	68.97	68.97	68.97	68.97	68.97
-0.21	-0.09	-0.10	-0.20	-0.20	-0.22	0.00	
3.00	3.00	3.15	5.50	5.58	5.80	6.13	6.49

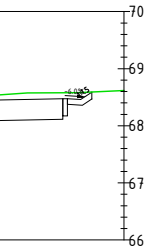
70
69
68
67
66
-6.0%
1:1.5

68.47	68.47	68.46	68.59	
68.58	68.58	68.58	68.59	68.62
-0.10	-0.10	-0.12	0.00	
5.50	5.58	5.80	6.01	6.57

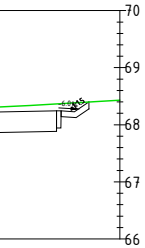
70
69
68
67
66
-6.0%
1:1.5

68.24	68.24	68.22	68.40	
68.37	68.37	68.38	68.40	68.43
-0.12	-0.13	-0.16	0.00	
5.50	5.58	5.80	6.07	6.61

km = 0+411,94

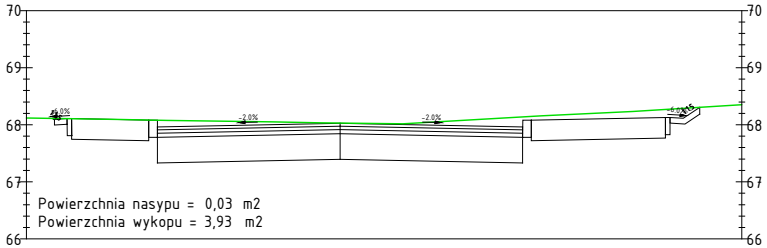
70
69
68
67
66
-6.0%
-2.0%
-2.0%
-6.0%
1:1.5

Powierzchnia nasypu = 0,03 m2
Powierzchnia wykopu = 3,93 m2

Rzędne niwelety		68.11	68.09	68.10	68.11	68.11	68.10	68.08	68.08	67.96	67.96	67.97	67.98	68.03	67.98	67.96	67.96	68.08	68.08	68.12	68.13	68.13	68.13	68.10	68.26	68.31	68.31	
Rzędne terenu	68.12	68.11	68.11	68.11	68.11	68.11	68.10	68.08	68.08	68.08	68.08	68.08	68.07	68.03	68.10	68.14	68.14	68.14	68.15	68.24	68.27	68.27	68.27	68.29	68.30	68.31	68.31	68.35
Różnica rzędnych		0.00	-0.02	-0.01	0.00	0.00	0.00	0.00	0.00	-0.12	-0.12	-0.11	-0.09	-0.01	-0.12	-0.18	-0.18	-0.06	-0.07	-0.12	-0.14	-0.14	-0.15	-0.18	-0.04	0.00	0.00	
Odsunięcia od osi	-5.49	-5.04	-5.00	-4.95	-4.78	-4.70	-4.39	-3.35	-3.20	-3.20	-3.20	-2.99	-2.46	0.00	2.46	3.20	3.20	3.20	3.35	5.15	5.70	5.70	5.78	6.00	6.23	6.30	6.30	7.04

km = 0+425,00

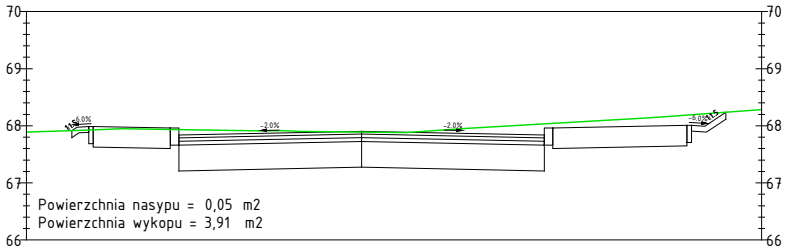
70
69
68
67
66
1:1.5
-6.0%
-2.0%
-2.0%
-6.0%
1:1.5

Powierzchnia nasypu = 0,05 m2
Powierzchnia wykopu = 3,91 m2

Rzędne niwelety		67.91	67.97	67.99	67.99	67.96	67.96	67.84	67.90	67.84	67.96	67.96	68.01	68.01	67.98	68.24	
Rzędne terenu	67.89	67.91	67.92	67.92	67.93	67.93	67.93	67.93	67.89	68.03	68.03	68.04	68.19	68.19	68.21	68.24	68.28
Różnica rzędnych		0.00	0.06	0.06	0.06	0.03	0.03	-0.09	0.01	-0.19	-0.07	-0.08	-0.18	-0.18	-0.22	0.00	
Odsunięcia od osi	-5.87	-5.08	-5.00	-4.78	-4.70	-3.35	-3.20	-3.20	0.00	3.20	3.20	3.35	5.70	5.78	6.00	6.38	7.01

km = 0+450,00

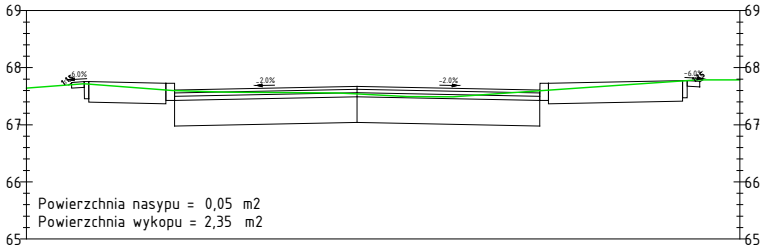
69
68
67
66
65
1:1.5
-6.0%
-2.0%
-2.0%
-6.0%
1:1.5

Powierzchnia nasypu = 0,05 m2
Powierzchnia wykopu = 2,35 m2

Rzędne niwelety		67.70	67.73	67.75	67.75	67.73	67.73	67.61	67.67	67.61	67.73	67.73	67.77	67.77	67.76	67.79	
Rzędne terenu	67.64	67.70	67.70	67.72	67.71	67.61	67.60	67.60	67.54	67.60	67.60	67.61	67.77	67.77	67.79	67.79	67.79
Różnica rzędnych		0.00	0.03	0.04	0.04	0.12	0.13	0.01	0.13	0.01	0.13	0.12	0.01	0.00	-0.03	0.00	
Odsunięcia od osi	-5.79	-5.05	-5.00	-4.78	-4.70	-3.35	-3.20	-3.20	0.00	3.20	3.20	3.35	5.70	5.78	6.00	6.05	6.70

km = 0+466,47

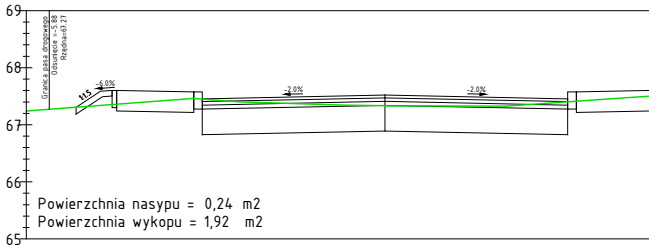
69
68
67
66
65
Granica pasa drogowego
Odsunięcie =-5.88
Rzędna=67.27
1:1.5
-6.0%
-2.0%
-2.0%

Powierzchnia nasypu = 0,24 m2
Powierzchnia wykopu = 1,92 m2

Rzędne niwelety		67.31	67.58	67.60	67.60	67.57	67.57	67.45	67.52	67.45	67.57	67.57
Rzędne terenu	67.24	67.31	67.34	67.35	67.36	67.46	67.45	67.45	67.33	67.40	67.40	67.41
Różnica rzędnych		0.00	0.24	0.25	0.24	0.11	0.13	0.01	0.19	0.05	0.17	0.16
Odsunięcia od osi	-6.29	-5.41	-5.00	-4.78	-4.70	-3.35	-3.20	-3.20	0.00	3.20	3.20	3.35

km = 0+475,00

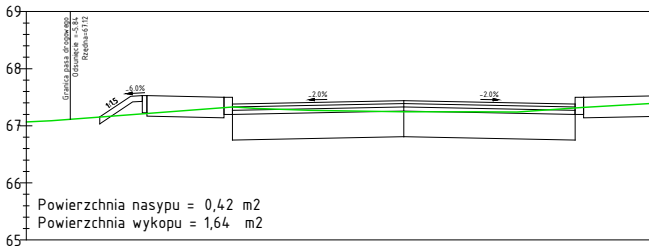
69
68
67
66
65
Granica pasa drogowego
Odsunięcie =-5.84
Rzędna=67.12
1:1.5
-6.0%
-2.0%
-2.0%

Powierzchnia nasypu = 0,42 m2
Powierzchnia wykopu = 1,64 m2

Rzędne niwelety		67.15	67.51	67.53	67.53	67.50	67.50	67.38	67.44	67.38	67.50	67.50
Rzędne terenu	67.07	67.15	67.19	67.21	67.22	67.32	67.33	67.33	67.25	67.31	67.31	67.32
Różnica rzędnych		0.00	0.32	0.32	0.31	0.18	0.17	0.05	0.19	0.07	0.19	0.18
Odsunięcia od osi	-6.61	-5.32	-4.80	-4.58	-4.50	-3.15	-3.00	-3.00	0.00	3.00	3.00	3.15

km = 0+500,00

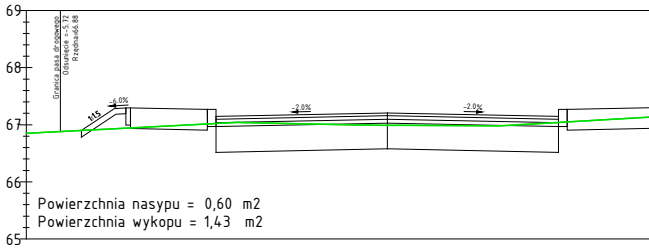
69
68
67
66
65
Granica pasa drogowego
Odsunięcie =-5.72
Rzędna=66.88
1:1.5
-6.0%
-2.0%
-2.0%

Powierzchnia nasypu = 0,60 m2
Powierzchnia wykopu = 1,43 m2

Rzędne niwelety		66.90	67.27	67.29	67.29	67.27	67.27	67.15	67.21	67.15	67.27	67.27
Rzędne terenu	66.85	66.90	66.93	66.94	66.94	67.01	67.02	67.02	66.99	67.04	67.04	67.05
Różnica rzędnych		0.00	0.34	0.35	0.35	0.25	0.25	0.13	0.22	0.11	0.23	0.22
Odsunięcia od osi	-6.33	-5.36	-4.80	-4.58	-4.50	-3.15	-3.00	-3.00	0.00	3.00	3.00	3.15

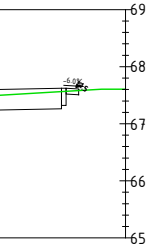
69
68
67
66
65
-6.0%
1:5

	67.62	67.62	67.61	67.58	
	67.56	67.57	67.58	67.58	67.61
	0.06	0.05	0.03	0.00	
	5.70	5.78	6.00	6.03	6.82

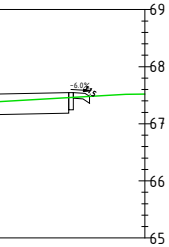
69
68
67
66
65
-6.0%
1:5

	67.55	67.55	67.52	67.48	
	67.46	67.46	67.48	67.48	67.52
	0.09	0.08	0.05	0.00	
	5.50	5.58	5.80	5.87	6.83

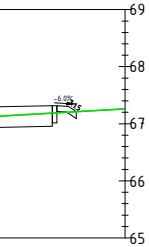
69
68
67
66
65
-6.0%
1:5

	67.31	67.31	67.30	67.21	
	67.19	67.19	67.21	67.21	67.26
	0.13	0.12	0.10	0.00	
	5.50	5.58	5.80	5.92	6.77

km = 0+525,00

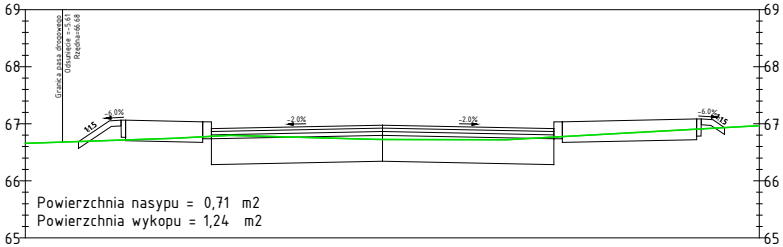
69
68
67
66
65
Granica pasa drogowego
Odsunięcie =-5.61
Rzędna=66.68
1:5
-6.0%
-2.0%
-2.0%
-6.0%
1:5

Powierzchnia nasypu = 0,71 m2
Powierzchnia wykopu = 1,24 m2

Rzędne niwelety		66.69	67.05	67.06	67.06	67.04	67.04	66.92	66.98	66.92	67.04	67.04	67.08	67.08	67.06	66.93	
Rzędne terenu	66.66	66.69	66.71	66.71	66.72	66.77	66.78	66.78	66.73	66.77	66.77	66.77	66.91	66.91	66.92	66.93	66.97
Różnica rzędnych		0.00	0.34	0.35	0.35	0.26	0.26	0.14	0.25	0.15	0.27	0.26	0.18	0.17	0.14	0.00	
Odsunięcia od osi	-6.26	-5.33	-4.80	-4.58	-4.50	-3.15	-3.00	-3.00	0.00	3.00	3.00	3.15	5.50	5.58	5.80	5.99	6.60

km = 0+550,00

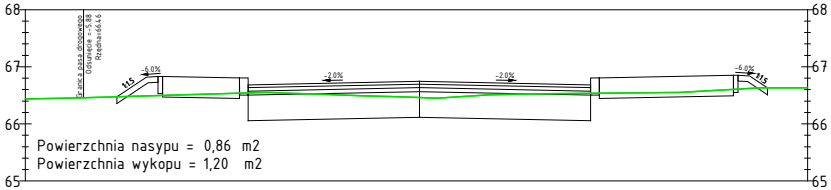
68
67
66
65
Granica pasa drogowego
Odsunięcie =-5.88
Rzędna=66.46
1:5
-6.0%
-2.0%
-2.0%
-6.0%
1:5

Powierzchnia nasypu = 0,86 m2
Powierzchnia wykopu = 1,20 m2

Rzędne niwelety		66.47	66.82	66.83	66.83	66.80	66.80	66.68	66.74	66.68	66.80	66.80	66.85	66.85	66.83	66.63	
Rzędne terenu	66.44	66.47	66.49	66.50	66.50	66.54	66.54	66.54	66.46	66.53	66.53	66.54	66.60	66.61	66.62	66.63	66.63
Różnica rzędnych		0.00	0.33	0.33	0.33	0.27	0.26	0.14	0.28	0.15	0.27	0.27	0.25	0.24	0.21	0.00	
Odsunięcia od osi	-6.90	-5.30	-4.80	-4.58	-4.50	-3.15	-3.00	-3.00	0.00	3.00	3.00	3.15	5.50	5.58	5.80	6.10	6.80

km = 0+575,00

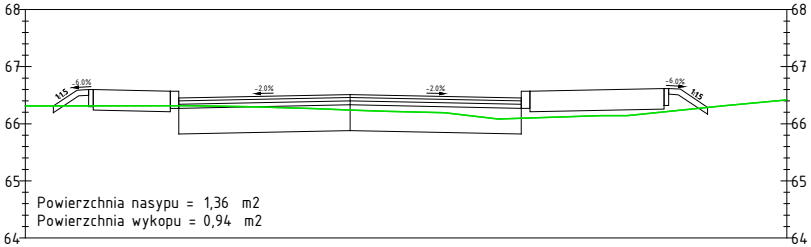
68
67
66
65
64
1:5
-6.0%
-2.0%
-2.0%
-6.0%
1:5

Powierzchnia nasypu = 1,36 m2
Powierzchnia wykopu = 0,94 m2

Rzędne niwelety		66.31	66.58	66.60	66.60	66.57	66.57	66.45	66.51	66.45	66.57	66.57	66.62	66.62	66.61	66.29	
Rzędne terenu	66.31	66.31	66.31	66.31	66.31	66.32	66.32	66.32	66.24	66.10	66.10	66.10	66.21	66.22	66.24	66.29	66.42
Różnica rzędnych		0.00	0.26	0.28	0.28	0.25	0.25	0.13	0.27	0.35	0.47	0.47	0.41	0.40	0.37	0.00	
Odsunięcia od osi	-5.69	-5.20	-4.80	-4.58	-4.50	-3.15	-3.00	-3.00	0.00	3.00	3.00	3.15	5.50	5.58	5.80	6.26	7.65

km = 0+600,00

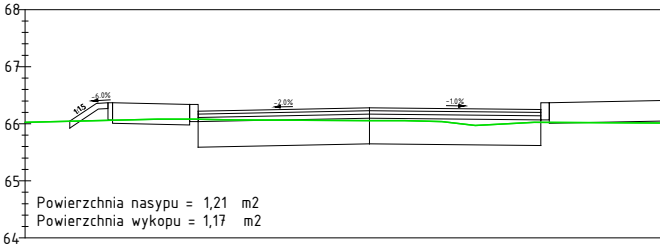
68
67
66
65
64
1:5
-6.0%
-2.0%
-1.0%

Powierzchnia nasypu = 1,21 m2
Powierzchnia wykopu = 1,17 m2

Rzędne niwelety		66.04	66.34	66.37	66.37	66.34	66.34	66.22	66.28	66.25	66.37	66.37
Rzędne terenu	66.03	66.04	66.05	66.06	66.06	66.08	66.08	66.08	66.06	66.02	66.02	66.02
Różnica rzędnych		0.00	0.29	0.31	0.30	0.26	0.26	0.14	0.22	0.23	0.35	0.35
Odsunięcia od osi	-6.03	-5.25	-4.80	-4.58	-4.50	-3.15	-3.00	-3.00	0.00	3.00	3.00	3.15

km = 0+615,72

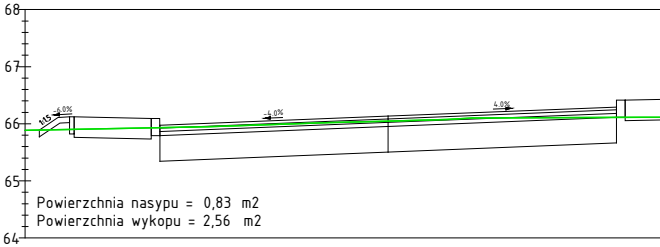
68
67
66
65
64
1:5
-6.0%
-4.0%
4.0%

Powierzchnia nasypu = 0,83 m2
Powierzchnia wykopu = 2,56 m2

Rzędne niwelety		65.89	66.10	66.12	66.12	66.09	66.09	65.97	65.97	65.98	66.13	66.29	66.29	66.29	66.41	66.41
Rzędne terenu	65.89	65.89	65.90	65.90	65.90	65.93	65.93	65.93	65.93	65.93	66.05	66.11	66.11	66.11	66.11	66.11
Różnica rzędnych		0.00	0.20	0.22	0.22	0.16	0.16	0.04	0.04	0.04	0.09	0.18	0.18	0.18	0.30	0.30
Odsunięcia od osi	-6.36	-6.11	-5.80	-5.58	-5.50	-4.15	-4.00	-4.00	-4.00	-3.95	0.00	3.95	4.00	4.00	4.00	4.15

km = 0+625,00

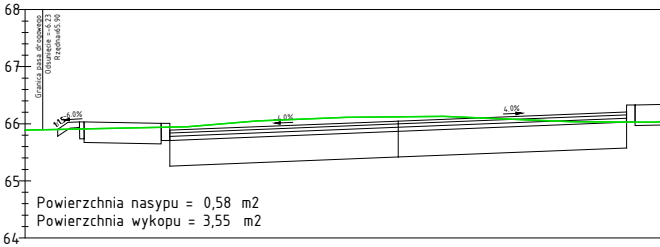
68
67
66
65
64
Granica pasa drogowego
Odsunięcie =-6.23
Rzędna=65.90
1:5
-6.0%
-4.0%
4.0%

Powierzchnia nasypu = 0,58 m2
Powierzchnia wykopu = 3,55 m2

Rzędne niwelety		65.90	66.02	66.03	66.03	66.01	66.01	65.89	66.05	66.21	66.33	66.33
Rzędne terenu	65.89	65.90	65.91	65.91	65.91	65.94	65.94	65.94	66.12	66.03	66.03	66.03
Różnica rzędnych		0.00	0.12	0.12	0.12	0.07	0.06	-0.06	-0.08	0.18	0.30	0.30
Odsunięcia od osi	-6.54	-5.96	-5.80	-5.58	-5.50	-4.15	-4.00	-4.00	0.00	4.00	4.00	4.15

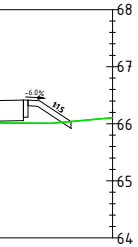

68
67
-6.0%
1:1,5
66
65
64

66.42	66.42	66.40	66.04	
66.01	66.01	66.01	66.04	66.11
0.40	0.40	0.39	0.00	
5.50	5.58	5.80	6.33	7.06

km = 0+650,00

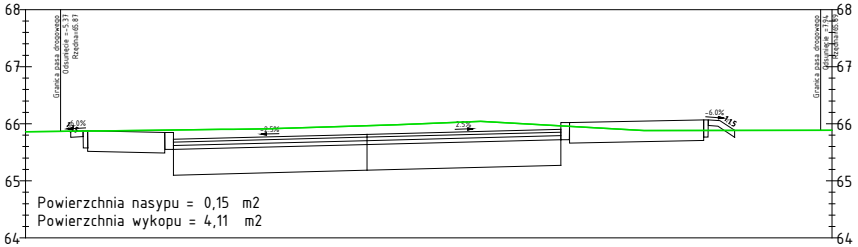

68
67
66
65
64
Granica pasa drogowego
Odsunięcie =-5.37
Rzędna=65.87
-6.0%
-0.5%
2.5%
-6.0%
1:1,5
Granica pasa drogowego
Odsunięcie =7.94
Rzędna=65.89

Powierzchnia nasypu = 0,15 m2
Powierzchnia wykopu = 4,11 m2

Rzędne niwelety		65.87	65.86	65.88	65.88	65.85	65.85	65.73	65.82	65.90	66.02	66.02	66.07	66.07	66.05	65.88
Rzędne terenu	65.86	65.87	65.87	65.87	65.87	65.89	65.89	65.89	65.97	65.96	65.96	65.95	65.88	65.88	65.88	65.88	65.89
Różnica rzędnych		0.00	-0.01	0.01	0.00	-0.04	-0.04	-0.16	-0.15	-0.06	0.06	0.07	0.19	0.19	0.16	0.00	
Odsunięcia od osi	-5.98	-5.22	-5.19	-4.97	-4.89	-3.54	-3.39	-3.39	0.00	3.39	3.39	3.54	5.89	5.97	6.19	6.44	8.14

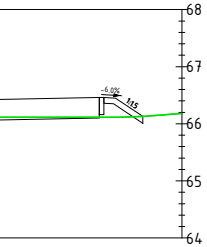

68
67
-6.0%
1:1,5
66
65
64

66.46	66.46	66.45	66.13	
66.11	66.11	66.11	66.13	66.18
0.35	0.35	0.33	0.00	
6.50	6.58	6.80	7.26	7.95

km = 0+675,00

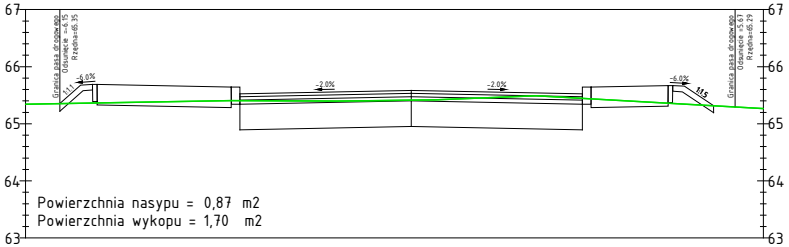

67
66
65
64
63
Granica pasa drogowego
Odsunięcie =-6.15
Rzędna=65.35
1:1,1
-6.0%
-2.0%
-2.0%
-6.0%
1:1,5
Granica pasa drogowego
Odsunięcie =5.67
Rzędna=65.29

Powierzchnia nasypu = 0,87 m2
Powierzchnia wykopu = 1,70 m2

Rzędne niwelety		65.35	65.68	65.69	65.69	65.64	65.64	65.52	65.58	65.52	65.64	65.64	65.67	65.67	65.65	65.32	
Rzędne terenu	65.34	65.35	65.36	65.36	65.36	65.40	65.40	65.40	65.41	65.44	65.44	65.44	65.36	65.36	65.34	65.32	65.27
Różnica rzędnych		0.00	0.32	0.33	0.33	0.24	0.24	0.12	0.17	0.08	0.20	0.21	0.31	0.31	0.30	0.00	
Odsunięcia od osi	-6.75	-6.27	-5.80	-5.58	-5.50	-3.15	-3.00	-3.00	0.00	3.00	3.00	3.15	4.50	4.58	4.80	5.30	6.17

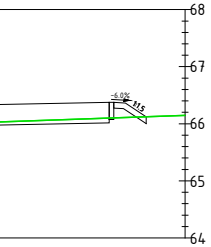

68
67
-6.0%
1:1,5
66
65
64

66.37	66.37	66.35	66.12	
66.10	66.10	66.11	66.12	66.15
0.28	0.27	0.24	0.00	
6.50	6.58	6.80	7.15	7.83

km = 0+700,00

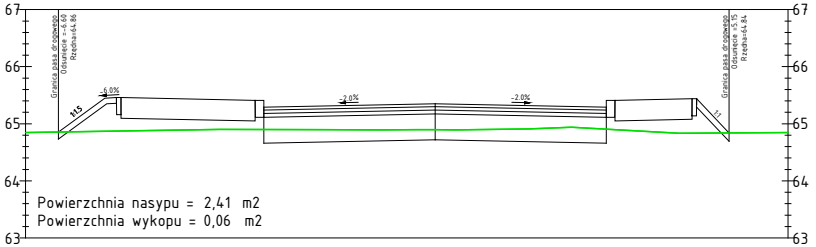

67
66
65
64
63
Granica pasa drogowego
Odsunięcie =-6.60
Rzędna=64.86
1:1,5
-6.0%
-2.0%
-2.0%
1:1
Granica pasa drogowego
Odsunięcie =5.15
Rzędna=64.84

Powierzchnia nasypu = 2,41 m2
Powierzchnia wykopu = 0,06 m2

Rzędne niwelety		64.85	65.44	65.46	65.46	65.41	65.41	65.29	65.35	65.29	65.41	65.41	65.44	65.44	65.43	64.84	
Rzędne terenu	64.85	64.85	64.87	64.87	64.87	64.90	64.90	64.90	64.90	64.91	64.91	64.90	64.83	64.84	64.84	64.84	64.84
Różnica rzędnych		0.00	0.57	0.59	0.58	0.51	0.51	0.39	0.45	0.39	0.51	0.51	0.60	0.60	0.59	0.00	
Odsunięcia od osi	-7.17	-6.67	-5.80	-5.58	-5.50	-3.15	-3.00	-3.00	0.00	3.00	3.00	3.15	4.50	4.58	4.80	5.66	6.18

SMP Projektanci Sp. j.

SMP Projektanci Sp. j.
ul. Promienista 87A/1
60-141 Poznań
www.smp.poznan.pl
e-mail: biuro@smp.poznan.pl
tel. 61 86 19 636, fax. 61 86 10 644
NIP 779-23-71-246 REGON 301375359

Inwestor: Gmina Słupno
ul. Miszewska 8a, 09-472 Słupno

Nazwa inwestycji: Przebudowa drogi gminnej w m. Liszyno - Słupno (ul. Pocztowa) wraz z przebudową mostu na rz. Słupiance oraz drogami osiedlowymi - ul. Bociania, Żurawia, Orla

Branża: DROGOWA

Stadium dokumentacji: PB/PW

Stanowisko	Imię i nazwisko	Nr uprawnień specjalność	Podpis
Projektant	mgr inż. Marcin Matysik	WKP/0233/POOD/06 drogowa	
Opracował	mgr inż. Radosław Pietruszewski	WKP/0308/POOD/11 drogowa	Pietruszewski
Opracował	mgr inż. Szymon Antkowiak		Antkowiak
Sprawdzający	mgr inż. Łukasz Szuba	7131/190/P/2002 konstrukcyjno-budowlana	Szuba

Tytuł rysunku: Przekroje poprzeczne - ul. Pocztowa

Nr 5.1

Nr umowy: 4/2014 z dnia 28.01.2014 r.

Data opracowania: 08/2016

Skala: 1:100