km0+013.00

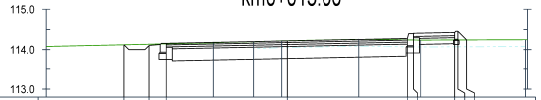
115.0
114.0
113.0

DOMIARY [m]	-4.07	3.45	-3.00	0.00	3.00	3.15	4.17	4.25	4.47
RZĘDNE PROJEKTOWANE [m]	114.12	114.10	114.16	114.22	114.28	114.41	114.43	114.46	114.24
RZĘDNE TERENU [m]	114.08	114.17	114.19	114.22	114.26	114.24	114.25		
DOMIARY [m]	-6.00	-1.83	-0.83	-0.14	1.79	3.33	5.95		

km0+057.29

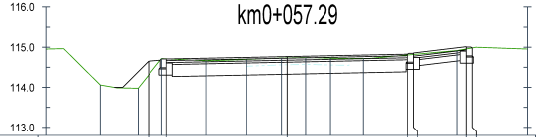
116.0
115.0
114.0
113.0

DOMIARY [m]	3.45	-3.00	0.00	3.00	3.15	4.46	4.61					
RZĘDNE PROJEKTOWANE [m]	114.65	114.71	114.77	114.83	114.86	115.01	114.98					
RZĘDNE TERENU [m]	114.95	114.06	113.98	114.72	114.66	114.70	114.73	114.74	114.73	114.72	114.92	114.95
DOMIARY [m]	-6.00	-4.66	-3.71	-3.12	-2.01	-1.01	-0.14	0.46	1.08	1.91	4.23	6.00

km0+071.00

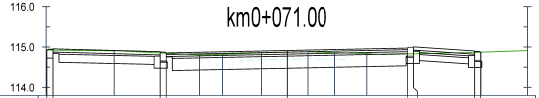
116.0
115.0
114.0

DOMIARY [m]	-5.98	-5.83	-3.15	-3.00	0.00	3.00	3.15	4.66	4.81	
RZĘDNE PROJEKTOWANE [m]	114.93	114.96	114.88	114.85	114.91	114.97	115.00	114.90	114.87	
RZĘDNE TERENU [m]	114.93	114.91	114.81	114.82	114.86	114.88	114.86	114.84	114.87	114.91
DOMIARY [m]	-6.00	-4.31	-2.18	-1.60	-0.64	0.51	1.19	1.99	4.82	6.00

km0+073.08

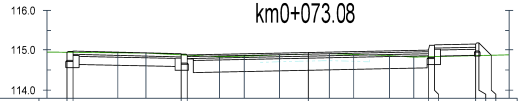
116.0
115.0
114.0

DOMIARY [m]	-6.00	-5.85	-3.15	-3.00	0.00	3.00	3.15	4.17	4.25	4.56	
RZĘDNE PROJEKTOWANE [m]	114.94	114.97	114.90	114.87	114.93	114.99	115.12	115.14	115.17	114.86	
RZĘDNE TERENU [m]	114.94	114.93	114.92	114.83	114.84	114.87	114.90	114.89	114.86	114.82	114.87
DOMIARY [m]	-6.50	-4.74	-4.05	-2.20	-1.59	-0.72	0.52	1.15	2.04	2.64	5.00

km0+089.26

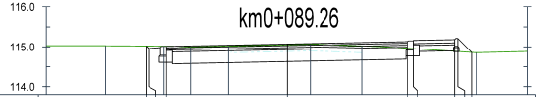
116.0
115.0
114.0

DOMIARY [m]	-3.51	-3.45	-3.00	0.00	3.00	3.15	4.17	4.25	4.60
RZĘDNE PROJEKTOWANE [m]	115.02	114.96	115.01	115.07	115.13	115.16	115.18	115.21	114.86
RZĘDNE TERENU [m]	115.03	115.03	115.02	115.00	115.02	115.07	115.02	114.85	114.88
DOMIARY [m]	-6.00	-4.53	-3.06	-2.39	-1.46	0.58	1.88	4.71	6.00

km0+091.20

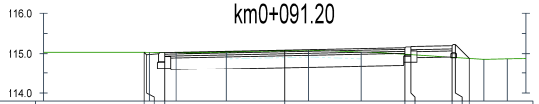
116.0
115.0
114.0

DOMIARY [m]	-3.51	-3.45	-3.00	0.00	3.00	3.15	4.17	4.25	4.60
RZĘDNE PROJEKTOWANE [m]	115.03	114.97	115.03	115.09	115.15	115.18	115.20	115.23	114.88
RZĘDNE TERENU [m]	115.03	115.03	115.03	115.04	115.09	115.04	114.86	114.87	
DOMIARY [m]	-6.00	-3.38	-2.72	-1.45	0.59	1.92	4.93	5.54	

km0+100.00

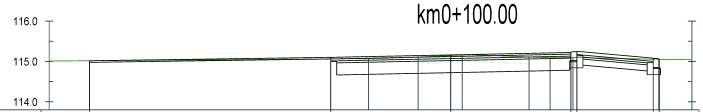
116.0
115.0
114.0

DOMIARY [m]	-9.00	-3.00	0.00	3.00	3.15	5.04	5.19		
RZĘDNE PROJEKTOWANE [m]	115.02	115.10	115.16	115.22	115.25	115.08	115.05		
RZĘDNE TERENU [m]	115.01	115.07	115.11	115.16	115.11	115.09	115.10	115.05	115.04
DOMIARY [m]	-10.00	-2.04	-0.81	0.28	1.97	2.48	3.05	5.18	6.00

km0+103.89

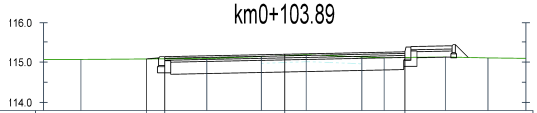
116.0
115.0
114.0

DOMIARY [m]	-3.45	-3.00	0.00	3.00						
RZĘDNE PROJEKTOWANE [m]	115.08	115.13	115.19	115.25						
RZĘDNE TERENU [m]	115.06	115.06	115.09	115.14	115.18	115.13	115.11	115.13	115.10	115.09
DOMIARY [m]	-6.00	-5.08	-1.93	-0.58	0.53	1.94	2.49	4.00	5.06	6.00

km0+113.00

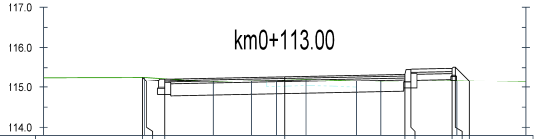
117.0
116.0
115.0
114.0

DOMIARY [m]	-3.55	-3.45	-3.00	0.00	3.00	3.15	4.17	4.25	4.60	
RZĘDNE PROJEKTOWANE [m]	115.26	115.16	115.22	115.28	115.34	115.47	115.49	115.52	115.17	
RZĘDNE TERENU [m]	115.25	115.26	115.14	115.17	115.18	115.21	115.17	115.15	115.17	115.14
DOMIARY [m]	-6.00	-3.50	-1.77	-0.83	-0.20	0.53	1.78	2.41	4.29	6.00

km0+133.25

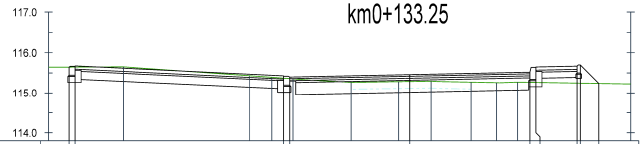
117.0
116.0
115.0
114.0

DOMIARY [m]	-8.49	-8.34	-3.15	-3.00	-0.00	3.00	3.15	4.17	4.25	4.71		
RZĘDNE PROJEKTOWANE [m]	115.64	115.67	115.43	115.40	115.46	115.52	115.65	115.67	115.70	115.24		
RZĘDNE TERENU [m]	115.64	115.65	115.43	115.39	115.35	115.27	115.28	115.29	115.27	115.26	115.27	115.23
DOMIARY [m]	-9.00	-7.14	-3.99	-3.44	-2.92	-1.45	-0.27	0.53	1.52	2.17	2.70	5.50

km0+152.85

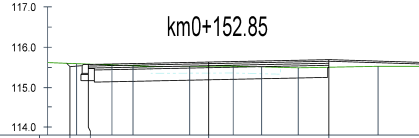
117.0
116.0
115.0
114.0

DOMIARY [m]	-3.45	-3.00	-0.00	3.00					
RZĘDNE PROJEKTOWANE [m]	115.52	115.57	115.63	115.69					
RZĘDNE TERENU [m]	115.62	115.59	115.56	115.54	115.53	115.53	115.51	115.49	115.53
DOMIARY [m]	-4.00	-3.29	-2.42	-1.90	-0.47	0.61	1.31	2.22	4.22

km0+166.58

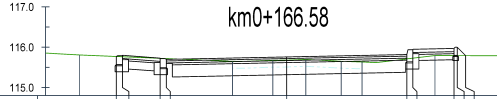
117.0
116.0
115.0

DOMIARY [m]	-4.23	-4.08	-3.15	-3.00	0.00	3.00	3.15	4.17	4.25	4.46
RZĘDNE PROJEKTOWANE [m]	115.77	115.80	115.73	115.70	115.76	115.82	115.95	115.97	116.00	115.79
RZĘDNE TERENU [m]	115.85	115.81	115.65	115.68	115.70	115.65	115.63	115.79		
DOMIARY [m]	-6.00	-5.13	-1.34	-0.34	0.47	1.35	1.87	3.70		

km0+170.30

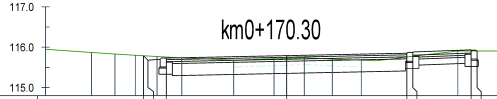
117.0
116.0
115.0

DOMIARY [m]	-3.56	-3.45	-3.00	0.00	3.00	3.15	4.59	4.74				
RZĘDNE PROJEKTOWANE [m]	115.79	115.68	115.73	115.79	115.85	115.88	115.93	115.90				
RZĘDNE TERENU [m]	115.95	115.87	115.83	115.80	115.77	115.74	115.68	115.72	115.74	115.70	115.68	115.91
DOMIARY [m]	-6.00	-4.84	-4.27	-3.76	-3.23	-2.62	-1.31	-0.31	0.44	1.13	1.85	4.27

km0+177.62

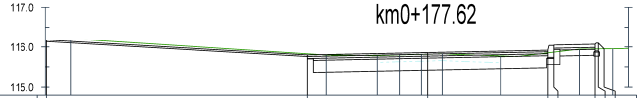
117.0
116.0
115.0

DOMIARY [m]	-9.47	-3.00	-0.00	3.00	3.15	4.17	4.25	4.40		
RZĘDNE PROJEKTOWANE [m]	116.18	115.80	115.86	115.92	116.05	116.07	116.10	115.95		
RZĘDNE TERENU [m]	116.18	116.17	115.79	115.78	115.80	115.81	115.83	115.77	115.94	115.95
DOMIARY [m]	-9.50	-8.87	-2.53	-1.25	-0.69	-0.16	0.36	1.81	3.78	4.61

km0+197.41

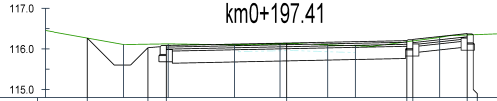
117.0
116.0
115.0

DOMIARY [m]	-4.95	-3.45	-3.00	0.00	3.00	3.15	4.50	4.65
RZĘDNE PROJEKTOWANE [m]	116.27	116.03	116.08	116.14	116.20	116.23	116.38	116.35
RZĘDNE TERENU [m]	116.45	116.11	116.12	116.10	116.12	116.10	116.08	116.28
DOMIARY [m]	-6.00	-4.05	-2.95	-1.29	-0.17	1.02	1.70	3.81

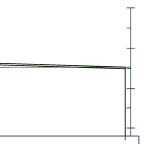

	8.36
	115.53
	115.53
	8.50

	115.79
	6.00

	115.90
	6.00

	116.38
	5.55

km0+213.00

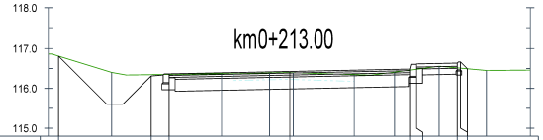
118.0
117.0
116.0
115.0

DOMIARY [m]	-5.77 -3.45 -3.00 0.00 3.00 3.15 4.17 [illegible]
R	116.81 116.31 116.36 116.42 116.48 116.61 116.63 [illegible]
RZĘDNE TERENU [m]	116.86 116.40 116.37 116.39 116.39 116.34 116.41 116.56 116.45 116.46
DOMIARY [m]	-6.00 -4.44 -1.69 -0.51 0.09 1.61 2.62 3.71 4.91 6.00

km0+227.92

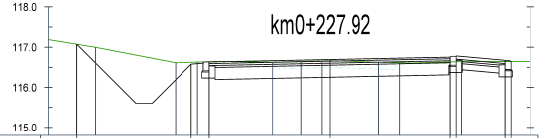
118.0
117.0
116.0
115.0

DOMIARY [m]	-6.30 -3.45 -3.00 0.00 3.00 3.15 4.36 4.51
RZĘDNE PROJEKTOWANE [m]	117.07 116.58 116.63 116.69 116.75 116.78 116.67 116.64
RZĘDNE TERENU [m]	117.19 117.00 116.61 116.63 116.63 116.65 116.66 116.63 116.62 116.64 116.64
DOMIARY [m]	-7.00 -5.83 -3.84 -3.29 -1.42 -0.71 -0.20 1.22 1.75 3.28 5.00

km0+237.64

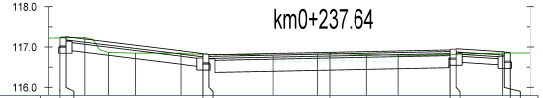
118.0
117.0
116.0

DOMIARY [m]	-6.72 -6.57 -3.15 -3.00 0.00 3.00 3.15 4.49 4.34
RZĘDNE PROJEKTOWANE [m]	117.23 117.26 116.84 116.81 116.87 116.93 116.96 116.85 116.88
RZĘDNE TERENU [m]	117.22 117.24 116.87 116.85 116.85 116.80 116.83 116.81 116.80 116.85 116.85
DOMIARY [m]	-7.00 -6.10 -5.51 -4.84 3.71 -1.41 -0.31 0.93 1.71 4.30 5.00

km0+260.99

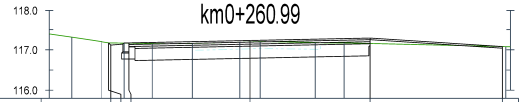
118.0
117.0
116.0

DOMIARY [m]	-3.45 -3.51 -3.00 0.00 3.00 6.30
RZĘDNE PROJEKTOWANE [m]	117.12 117.17 117.17 117.23 117.29 117.08
RZĘDNE TERENU [m]	117.39 117.31 117.20 117.17 117.16 117.16 117.19 117.20 117.18 117.17 117.08
DOMIARY [m]	-5.00 -4.44 -3.60 -3.12 -2.42 -1.43 -0.25 0.25 1.64 2.36 6.39

km0+283.86

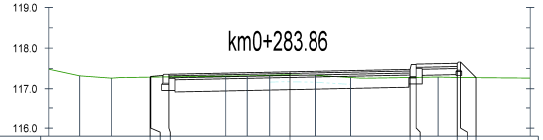
119.0
118.0
117.0
116.0

DOMIARY [m]	-3.47 -3.45 -3.00 -0.00 3.00 3.15 4.17 4.25 4.63
RZĘDNE PROJEKTOWANE [m]	117.28 117.30 117.36 117.42 117.48 117.61 117.63 117.66 117.27
RZĘDNE TERENU [m]	117.48 117.32 117.26 117.31 117.32 117.33 117.33 117.28 117.29 117.26
DOMIARY [m]	-6.00 -5.24 -4.45 -1.59 -1.06 -0.50 0.63 1.52 3.69 6.00

km0+287.07

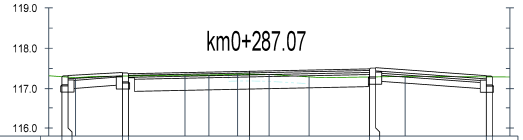
119.0
118.0
117.0
116.0

DOMIARY [m]	-4.67 -4.52 -3.15 -3.00 0.00 3.00 3.15 5.92 6.07
RZĘDNE PROJEKTOWANE [m]	117.30 117.33 117.40 117.37 117.43 117.49 117.52 117.32 117.29
RZĘDNE TERENU [m]	117.32 117.27 117.33 117.34 117.36 117.35 117.29 117.30 117.29
DOMIARY [m]	-5.00 -4.33 -1.60 -1.01 -0.29 0.51 1.50 3.83 6.50

km0+293.23

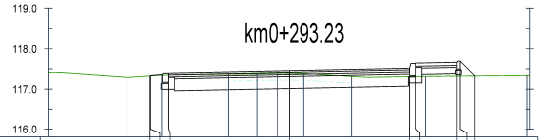
119.0
118.0
117.0
116.0

DOMIARY [m]	-3.46 -3.45 -3.00 -0.00 3.00 3.15 4.17 4.25 4.61
RZĘDNE PROJEKTOWANE [m]	117.33 117.34 117.39 117.45 117.51 117.64 117.66 117.69 117.33
RZĘDNE TERENU [m]	117.41 117.29 117.35 117.37 117.38 117.40 117.39 117.32 117.32 117.34
DOMIARY [m]	-6.00 -4.02 -3.16 -1.51 -0.80 -0.30 0.37 1.56 3.39 5.93

km0+308.89

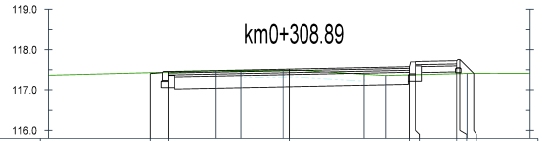
119.0
118.0
117.0
116.0

DOMIARY [m]	-3.45 -3.00 0.00 3.00 3.15 4.17 4.25 4.60
RZĘDNE PROJEKTOWANE [m]	117.40 117.46 117.52 117.58 117.71 117.73 117.76 117.41
RZĘDNE TERENU [m]	117.36 117.47 117.47 117.49 117.39 117.36 117.41 117.40
DOMIARY [m]	-6.00 -1.83 -1.20 -0.16 1.87 2.41 4.43 6.00

km0+313.00

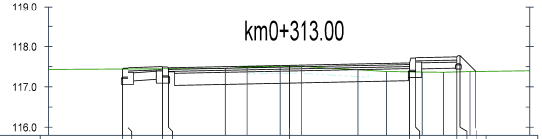
119.0
118.0
117.0
116.0

DOMIARY [m]	-4.16 -4.01 -3.15 -3.00 0.00 3.00 3.15 4.17 4.25 4.04 0.00
RZĘDNE PROJEKTOWANE [m]	117.44 117.47 117.50 117.47 117.53 117.59 117.72 117.74 117.77 117.38 117.53
RZĘDNE TERENU [m]	117.43 117.46 117.49 117.50 117.51 117.42 117.38 117.37 117.36 117.38 117.40
DOMIARY [m]	-6.00 -1.59 -1.05 -0.23 0.30 1.72 2.43 3.31 3.84 4.50 6.00

km0+316.40

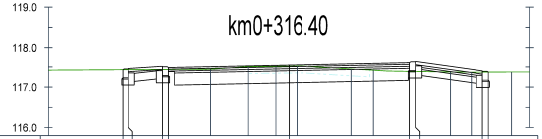
119.0
118.0
117.0
116.0

DOMIARY [m]	-4.15 -4.00 -3.15 -3.00 0.00 3.00 3.15 4.82 4.97
RZĘDNE PROJEKTOWANE [m]	117.43 117.46 117.52 117.49 117.55 117.61 117.64 117.40 117.37
RZĘDNE TERENU [m]	117.42 117.44 117.51 117.52 117.52 117.45 117.42 117.38 117.37 117.38
DOMIARY [m]	-6.00 -1.96 -1.02 -0.33 0.20 1.56 2.10 4.02 4.54 5.55

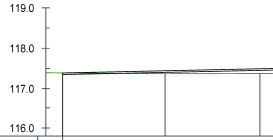
119.0
118.0
117.0
116.0

DOMIARY [m]	-10.59
RZĘDNE PROJEKTOWANE [m]	117.39
RZĘDNE TERENU [m]	117.39 117.37 117.38
DOMIARY [m]	-11.00 -8.03 -5.68

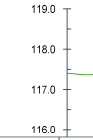
119.0
118.0
117.0
116.0

DOMIARY [m]	
RZĘDNE PROJEKTOWANE [m]	
RZĘDNE TERENU [m]	117.40
DOMIARY [m]	-6.00

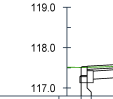
119.0
118.0
117.0

DOMIARY [m]	-6.15 -6.00
RZĘDNE PROJEKTOWANE [m]	117.51 117.54
RZĘDNE TERENU [m]	117.51
DOMIARY [m]	-6.50

119.0
118.0
117.0

DOMIARY [m]	
RZĘDNE PROJEKTOWANE [m]	
RZĘDNE TERENU [m]	117.58
DOMIARY [m]	-6.00

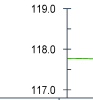
119.0
118.0
117.0

DOMIARY [m]	
RZĘDNE PROJEKTOWANE [m]	
RZĘDNE TERENU [m]	117.77
DOMIARY [m]	-6.00

km0+331.92

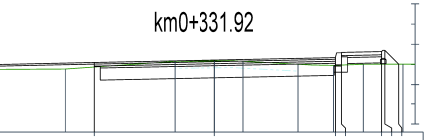

	-3.00 0.00 3.00 3.15 4.17 4.25 4.59
	117.55 117.61 117.67 117.80 117.82 117.85 117.51
	117.39 117.58 117.59 117.58 117.50 117.48 117.50 117.51
	-3.72 -0.99 0.00 0.71 2.03 2.95 3.69 4.70

km0+341.59

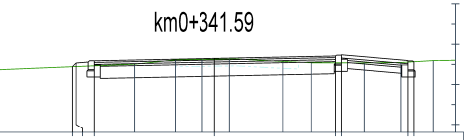

	-3.54 -3.45 -3.00 0.00 3.00 3.15 4.82 4.97
	117.44 117.53 117.59 117.65 117.71 117.74 117.59 117.56
	117.50 117.61 117.62 117.63 117.57 117.54 117.54 117.55 117.59 117.60
	-2.00 -0.99 -0.31 0.37 1.70 2.40 3.72 4.65 5.45 6.00

km0+361.53

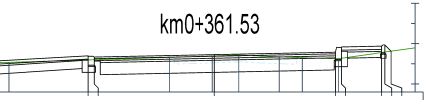

	-3.15 -3.00 0.00 3.00 3.15 4.17 4.25 4.41
	117.70 117.67 117.73 117.79 117.92 117.94 117.97 117.81
	117.54 117.66 117.69 117.72 117.67 117.65 117.63 117.90
	-5.14 -1.13 -0.05 0.61 1.61 2.18 3.08 5.00

km0+368.14

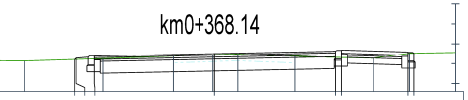

	-3.48 -3.45 -3.00 0.00 3.00 3.15 4.82 4.97
	117.61 117.64 117.69 117.75 117.81 117.84 117.79 117.76
	117.57 117.63 117.69 117.72 117.74 117.69 117.64 117.76 117.78
	-4.75 -2.78 -1.04 -0.04 0.58 2.00 3.95 4.86 6.00

km0+381.67

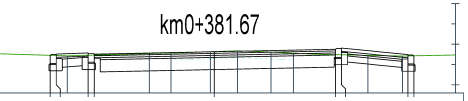

	-4.09 -3.94 -3.15 -3.00 0.00 3.00 3.15 4.82 4.97
	117.73 117.76 117.78 117.75 117.81 117.87 117.90 117.74 117.71
	117.71 117.77 117.78 117.82 117.84 117.81 117.78 117.72 117.71 117.73
	-3.67 -1.63 -1.10 -0.10 0.58 1.41 1.96 3.81 4.69 6.00

km0+411.78

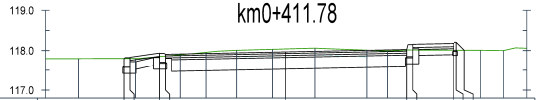
119.0
118.0
117.0

DOMIARY [m]	-4.03 -3.88 -3.15 -3.00 0.00 3.00 3.15 4.17 4.25 4.45
RZĘDNE PROJEKTOWANE [m]	117.80 117.83 117.94 117.91 117.97 118.03 118.16 118.18 118.21 118.01
RZĘDNE TERENU [m]	117.80 117.80 117.80 117.89 117.96 118.01 118.03 118.06 118.01 117.99 118.01 118.00 118.06
DOMIARY [m]	-6.00 -5.78 -3.74 -2.64 -2.00 -1.24 -0.35 0.73 2.01 2.53 4.85 5.42 6.00

km0+413.00

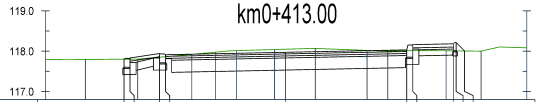
119.0
118.0
117.0

DOMIARY [m]	-4.03 -3.88 -3.15 -3.00 -0.00 3.00 3.15 4.17 4.25 4.46
RZĘDNE PROJEKTOWANE [m]	117.80 117.83 117.94 117.91 117.97 118.03 118.16 118.18 118.21 118.00
RZĘDNE TERENU [m]	117.79 117.80 117.80 117.92 117.97 118.01 118.04 118.07 118.02 118.00 118.01 118.00 118.08
DOMIARY [m]	-6.00 -5.01 -3.69 -2.35 -1.76 -1.25 -0.30 0.73 2.02 2.53 3.98 4.87 6.00

km0+433.58

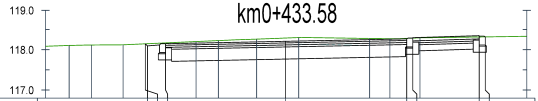
119.0
118.0
117.0

DOMIARY [m]	-3.45 -3.50 -3.00 0.00 3.00 3.15 4.82 4.97
RZĘDNE PROJEKTOWANE [m]	118.09 118.15 118.15 118.21 118.27 118.30 118.35 118.32
RZĘDNE TERENU [m]	118.08 118.10 118.12 118.12 118.20 118.23 118.26 118.30 118.28 118.27 118.29 118.33
DOMIARY [m]	-6.00 -5.41 -4.86 -4.05 -2.24 -1.69 -0.74 0.32 2.08 2.58 3.33 6.00

km0+445.93

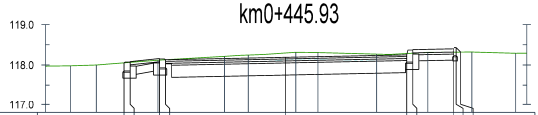
119.0
118.0
117.0

DOMIARY [m]	-4.03 -3.88 -3.15 -3.00 0.00 3.00 3.15 4.17 4.25 4.36
RZĘDNE PROJEKTOWANE [m]	118.05 118.08 118.16 118.13 118.19 118.25 118.38 118.40 118.43 118.32
RZĘDNE TERENU [m]	117.97 117.98 118.00 118.12 118.21 118.24 118.31 118.31 118.27 118.31 118.32 118.29
DOMIARY [m]	-6.00 -5.38 -4.74 -3.19 -1.54 -0.95 0.25 0.80 2.25 3.52 4.64 5.72

km0+468.15

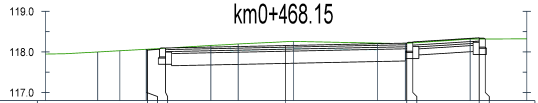
119.0
118.0
117.0

DOMIARY [m]	-3.45 -3.47 -3.00 0.00 3.00 3.15 4.82 4.97
RZĘDNE PROJEKTOWANE [m]	118.04 118.06 118.10 118.16 118.22 118.25 118.35 118.32
RZĘDNE TERENU [m]	117.95 118.00 118.03 118.06 118.16 118.20 118.26 118.22 118.21 118.32 118.32
DOMIARY [m]	-6.00 -4.71 -4.13 -3.48 -1.88 -1.20 0.20 2.28 2.96 4.60 6.00

km0+488.58

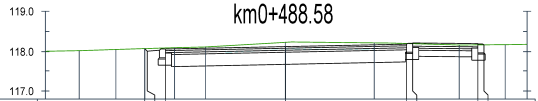
119.0
118.0
117.0

DOMIARY [m]	-3.51 -3.45 -3.00 0.00 3.00 3.15 4.79 4.94
RZĘDNE PROJEKTOWANE [m]	118.08 118.01 118.06 118.12 118.18 118.21 118.20 118.17
RZĘDNE TERENU [m]	118.01 118.02 118.05 118.08 118.10 118.12 118.23 118.22 118.16 118.17 118.18
DOMIARY [m]	-6.00 -5.76 -4.23 -3.51 -2.77 -2.01 -0.01 2.20 4.33 5.46 6.00

km0+513.00

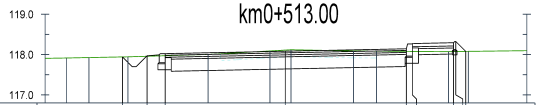
119.0
118.0
117.0

DOMIARY [m]	-4.06 -3.45 -3.00 0.00 3.00 3.15 4.17 4.35 4.36
RZĘDNE PROJEKTOWANE [m]	117.94 117.97 118.02 118.08 118.14 118.27 118.29 118.33 118.06
RZĘDNE TERENU [m]	117.91 117.91 117.93 117.94 118.00 118.09 118.12 118.09 118.09 118.07 118.08 118.10
DOMIARY [m]	-6.00 -5.47 -4.92 -3.92 -1.94 -0.41 0.14 1.69 2.26 4.05 4.56 6.00

km0+573.70

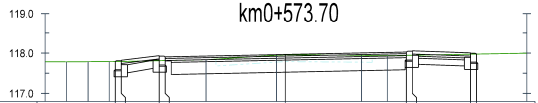
119.0
118.0
117.0

DOMIARY [m]	-4.24 -4.09 -3.15 -3.00 0.00 3.00 3.15 4.61 4.76
RZĘDNE PROJEKTOWANE [m]	117.79 117.82 117.94 117.91 117.97 118.03 118.06 118.01 117.98
RZĘDNE TERENU [m]	117.78 117.78 117.79 117.79 117.83 117.95 117.95 117.94 118.00
DOMIARY [m]	-6.00 -5.47 -4.94 -4.39 -1.99 -0.24 1.89 2.53 6.00

km0+592.47

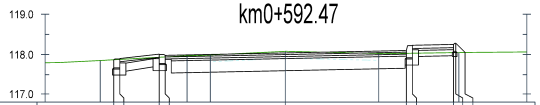
119.0
118.0
117.0

DOMIARY [m]	-4.27 -4.12 -3.15 -3.00 0.00 3.00 3.15 4.17 4.25 4.48
RZĘDNE PROJEKTOWANE [m]	117.87 117.90 118.01 117.98 118.04 118.10 118.23 118.25 118.28 118.05
RZĘDNE TERENU [m]	117.80 117.85 117.97 117.99 118.08 118.03 118.05 118.07
DOMIARY [m]	-6.00 -4.63 -2.46 -1.88 0.00 2.32 4.32 6.00

km0+610.79

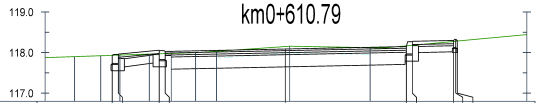
119.0
118.0
117.0

DOMIARY [m]	-4.31 -4.16 -3.15 -3.00 0.00 3.00 3.15 4.17 4.25 4.29
RZĘDNE PROJEKTOWANE [m]	117.93 117.96 118.06 118.03 118.09 118.15 118.28 118.30 118.33 118.29
RZĘDNE TERENU [m]	117.88 117.90 117.92 117.94 117.96 117.98 118.00 118.03 118.16 118.12 118.44
DOMIARY [m]	-6.00 -5.27 -4.62 -4.12 -3.39 -2.85 -2.25 -1.73 0.11 2.10 6.00

119.0
118.0
117.0

DOMIARY [m]	
RZĘDNE PROJEKTOWANE [m]	
RZĘDNE TERENU [m]	
DOMIARY [m]	

119.0
118.0
117.0

DOMIARY [m]	
RZĘDNE PROJEKTOWANE [m]	
RZĘDNE TERENU [m]	
DOMIARY [m]	

119.0
118.0
117.0
116.0

DOMIARY [m]	
RZĘDNE PROJEKTOWANE [m]	
RZĘDNE TERENU [m]	
DOMIARY [m]	

119.0
118.0
117.0

DOMIARY [m]	
RZĘDNE PROJEKTOWANE [m]	
RZĘDNE TERENU [m]	
DOMIARY [m]	

119.0
118.0
117.0
116.0

DOMIARY [m]	
RZĘDNE PROJEKTOWANE [m]	
RZĘDNE TERENU [m]	
DOMIARY [m]	

km0+613.00

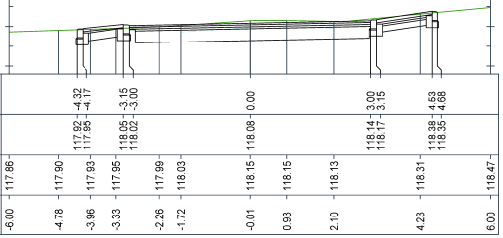
-4.32 -4.17 -3.15 -3.00 0.00 3.00 3.15 4.53 4.68
117.92 117.95 118.05 118.02 118.08 118.14 118.17 118.38 118.35
117.86 117.90 117.93 117.95 117.99 118.03 118.15 118.15 118.13 118.31 118.47
-6.00 -4.78 -3.96 -3.33 -2.26 -1.72 -0.01 0.93 2.10 4.23 6.00

km0+615.21

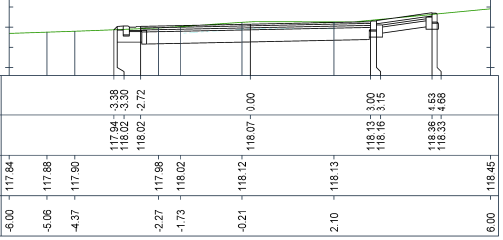
-3.38 -3.30 -2.72 0.00 3.00 3.15 4.53 4.68
117.94 118.02 118.02 118.07 118.13 118.16 118.36 118.33
117.84 117.88 117.90 117.98 118.02 118.12 118.13 118.45
-6.00 -5.06 -4.37 -2.27 -1.73 -0.21 2.10 6.00

km0+654.07

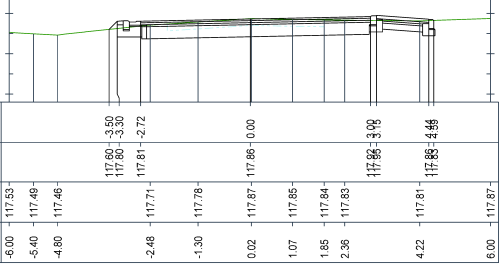
-3.50 -3.30 -2.72 0.00 3.00 3.15 4.44 4.59
117.60 117.80 117.81 117.86 117.92 117.95 117.86 117.83
117.53 117.49 117.46 117.71 117.78 117.87 117.85 117.84 117.83 117.81 117.87
-6.00 -5.40 -4.80 -2.48 -1.30 0.02 1.07 1.85 2.36 4.22 6.00

km0+681.31

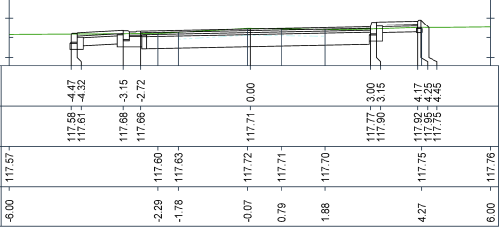
-4.47 -4.32 -3.15 -2.72 0.00 3.00 3.15 4.17 4.25 4.45
117.58 117.61 117.68 117.66 117.71 117.77 117.90 117.92 117.95 117.75
117.57 117.60 117.63 117.72 117.71 117.70 117.75 117.76
-6.00 -2.29 -1.78 -0.07 0.79 1.88 4.27 6.00

km0+713.00

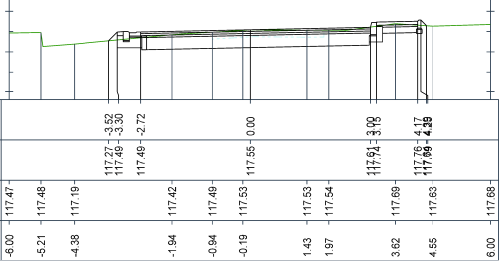
-3.52 -3.30 -2.72 0.00 3.00 3.15 4.17 4.25 4.29
117.27 117.49 117.49 117.55 117.61 117.74 117.76 117.69 117.69
117.47 117.48 117.19 117.42 117.49 117.53 117.53 117.54 117.69 117.63 117.68
-6.00 -5.21 -4.38 -1.94 -0.94 -0.19 1.43 1.97 3.62 4.55 6.00

km0+722.13

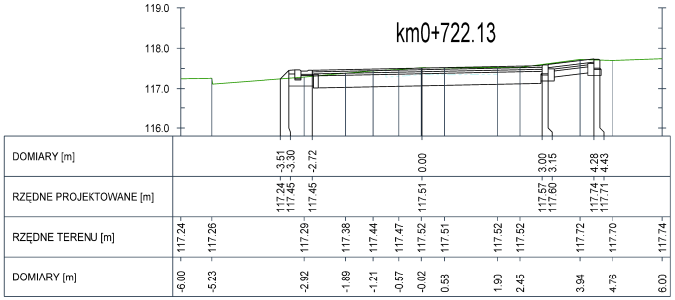
119.0
118.0
117.0
116.0
DOMIARY [m] -3.51 -3.30 -2.72 0.00 3.00 3.15 4.28 4.43
RZĘDNE PROJEKTOWANE [m] 117.24 117.45 117.45 117.51 117.57 117.60 117.74 117.71
RZĘDNE TERENU [m] 117.24 117.26 117.29 117.38 117.44 117.47 117.52 117.51 117.52 117.52 117.72 117.70 117.74
DOMIARY [m] -6.00 -5.23 -2.92 -1.89 -1.21 -0.57 -0.02 0.53 1.90 2.45 3.94 4.76 6.00

km0+734.44

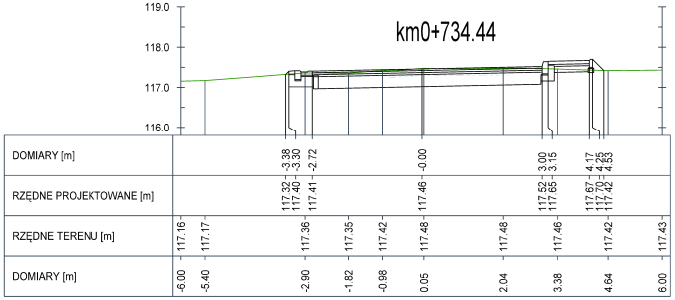
119.0
118.0
117.0
116.0
DOMIARY [m] -3.38 -3.30 -2.72 0.00 3.00 3.15 4.17 4.25 4.53
RZĘDNE PROJEKTOWANE [m] 117.32 117.40 117.41 117.46 117.52 117.65 117.67 117.70 117.42
RZĘDNE TERENU [m] 117.16 117.17 117.36 117.35 117.42 117.48 117.48 117.46 117.42 117.43
DOMIARY [m] -6.00 -5.40 -2.90 -1.82 -0.98 0.05 2.04 3.38 4.64 6.00

km0+747.36

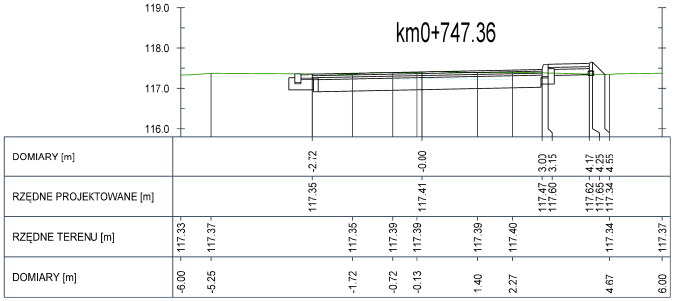
119.0
118.0
117.0
116.0
DOMIARY [m] -2.72 0.00 3.00 3.15 4.17 4.25 4.55
RZĘDNE PROJEKTOWANE [m] 117.35 117.41 117.47 117.60 117.62 117.65 117.34
RZĘDNE TERENU [m] 117.33 117.37 117.35 117.39 117.39 117.39 117.40 117.34 117.37
DOMIARY [m] -6.00 -5.25 -1.72 -0.72 -0.13 1.40 2.27 4.67 6.00

km0+752.62

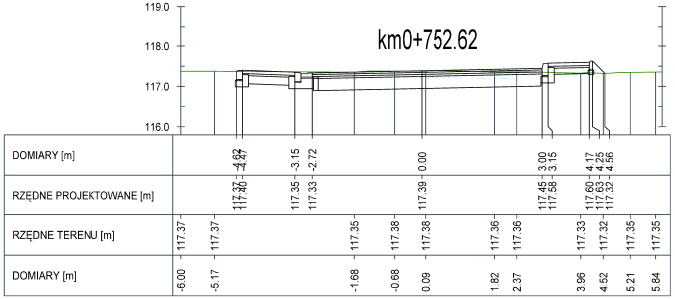
119.0
118.0
117.0
116.0
DOMIARY [m] -4.62 -4.47 -3.15 -2.72 0.00 3.00 3.15 4.17 4.25 4.56
RZĘDNE PROJEKTOWANE [m] 117.37 117.40 117.35 117.33 117.39 117.45 117.58 117.60 117.63 117.32
RZĘDNE TERENU [m] 117.37 117.37 117.35 117.38 117.38 117.36 117.36 117.33 117.32 117.35 117.35
DOMIARY [m] -6.00 -5.17 -1.68 -0.68 0.09 1.82 2.37 3.96 4.52 5.21 5.84

km0+761.79

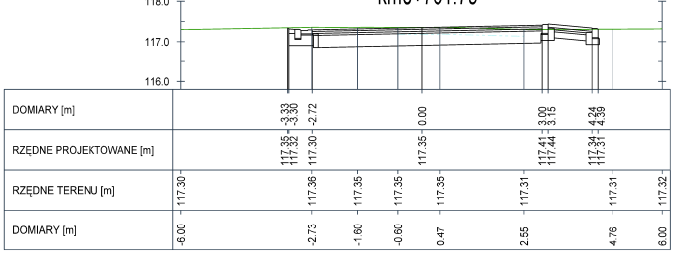
118.0
117.0
116.0
DOMIARY [m] -3.33 -3.30 -2.72 0.00 3.00 3.15 4.24 4.39
RZĘDNE PROJEKTOWANE [m] 117.35 117.32 117.30 117.35 117.41 117.44 117.34 117.31
RZĘDNE TERENU [m] 117.30 117.36 117.35 117.35 117.35 117.31 117.31 117.32
DOMIARY [m] -6.00 -2.72 -1.60 -0.60 0.47 2.55 4.76 6.00

km0+776.38

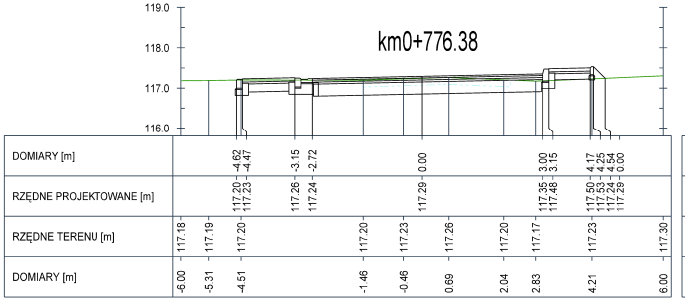
119.0
118.0
117.0
116.0
DOMIARY [m] -4.62 -4.47 -3.15 -2.72 0.00 3.00 3.15 4.17 4.25 4.54 0.00
RZĘDNE PROJEKTOWANE [m] 117.20 117.23 117.26 117.24 117.29 117.35 117.48 117.50 117.53 117.24 117.29
RZĘDNE TERENU [m] 117.18 117.19 117.20 117.20 117.23 117.26 117.20 117.17 117.23 117.30
DOMIARY [m] -6.00 -5.31 -4.51 -1.46 -0.46 0.69 2.04 2.83 4.21 6.00

km0+813.00

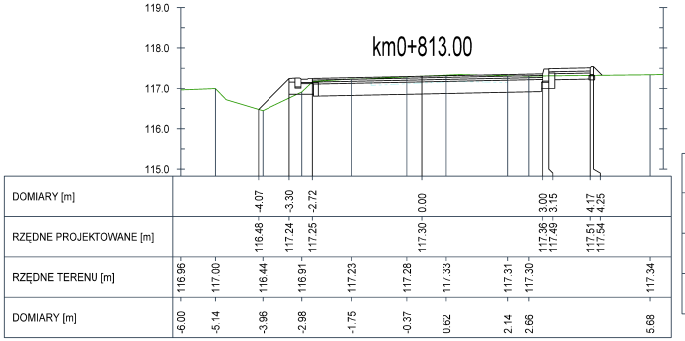
119.0
118.0
117.0
116.0
115.0
DOMIARY [m] -4.07 -3.30 -2.72 0.00 3.00 3.15 4.17 4.25
RZĘDNE PROJEKTOWANE [m] 116.48 117.24 117.25 117.30 117.36 117.49 117.51 117.54
RZĘDNE TERENU [m] 116.96 117.00 116.44 116.91 117.23 117.28 117.33 117.31 117.30 117.34
DOMIARY [m] -6.00 -5.14 -3.96 -2.98 -1.75 -0.37 0.62 2.14 2.66 5.68

km0+828.25

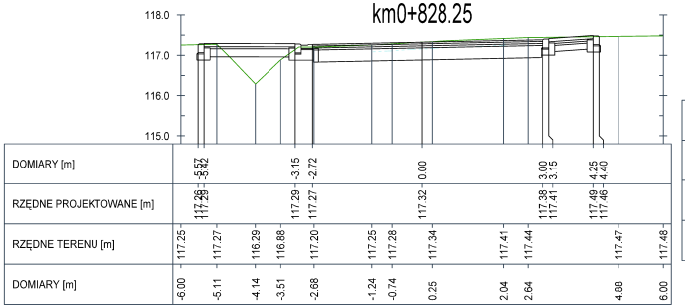
118.0
117.0
116.0
115.0
DOMIARY [m] -5.57 -5.42 -3.15 -2.72 0.00 3.00 3.15 4.25 4.40
RZĘDNE PROJEKTOWANE [m] 117.26 117.29 117.29 117.27 117.32 117.38 117.41 117.49 117.46
RZĘDNE TERENU [m] 117.25 117.27 116.29 116.88 117.20 117.25 117.28 117.34 117.41 117.44 117.47 117.48
DOMIARY [m] -6.00 -5.11 -4.14 -3.51 -2.68 -1.24 -0.74 0.25 2.04 2.64 4.80 6.00

km0+841.79

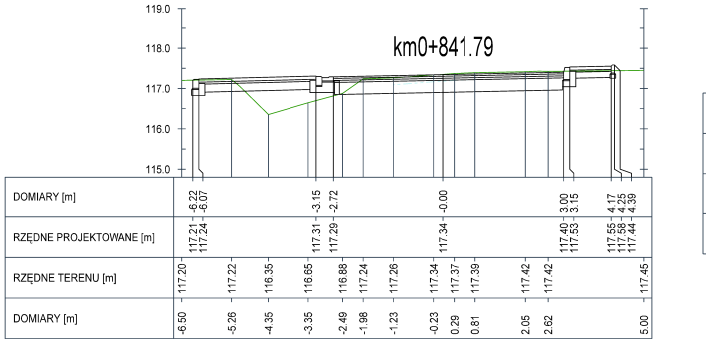
119.0
118.0
117.0
116.0
115.0
DOMIARY [m] -6.22 -6.07 -3.15 -2.72 0.00 3.00 3.15 4.17 4.25 4.39
RZĘDNE PROJEKTOWANE [m] 117.21 117.24 117.31 117.29 117.34 117.40 117.53 117.55 117.58 117.44
RZĘDNE TERENU [m] 117.20 117.22 116.35 116.65 116.88 117.24 117.26 117.34 117.37 117.39 117.42 117.42 117.45
DOMIARY [m] -6.50 -5.26 -4.35 -3.35 -2.49 -1.98 -1.23 -0.23 0.29 0.81 2.05 2.62 5.00

km0+886.31

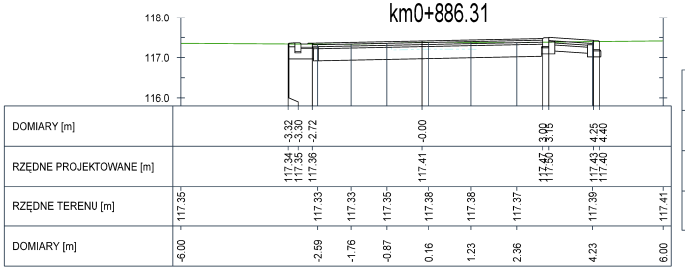
118.0
117.0
116.0
DOMIARY [m] -3.32 -3.30 -2.72 0.00 3.00 3.15 4.25 4.40
RZĘDNE PROJEKTOWANE [m] 117.34 117.35 117.36 117.41 117.47 117.50 117.43 117.40
RZĘDNE TERENU [m] 117.35 117.33 117.33 117.35 117.38 117.38 117.37 117.39 117.41
DOMIARY [m] -6.00 -2.59 -1.76 -0.87 0.16 1.23 2.36 4.23 6.00

km0+892.69

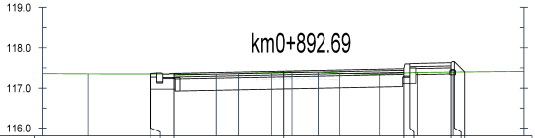
119.0
118.0
117.0
116.0

DOMIARY [m]	-3.31	-3.30	-2.72	0.00	3.00	3.15	4.17	4.25	4.51
RZĘDNE PROJEKTOWANE [m]	117.35	117.36	117.37	117.42	117.48	117.61	117.63	117.66	117.40

RZĘDNE TERENU [m]	117.36	117.35	117.35	117.36	117.39	117.40	117.40	117.37	117.35	117.39	117.40	117.41
DOMIARY [m]	-6.00	-4.87	-1.67	-1.12	-0.31	0.20	0.86	1.40	2.40	3.33	4.22	6.00

km0+896.02

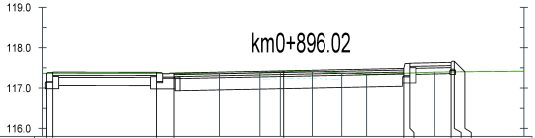
119.0
118.0
117.0
116.0

DOMIARY [m]	-5.90	-5.75	-3.15	-2.72	0.00	3.00	3.15	4.17	4.25	4.51
RZĘDNE PROJEKTOWANE [m]	117.36	117.39	117.39	117.37	117.42	117.48	117.61	117.63	117.66	117.40

RZĘDNE TERENU [m]	117.36	117.36	117.38	117.40	117.41	117.37	117.34	117.39	117.42
DOMIARY [m]	-6.00	-1.59	-0.59	-0.08	0.71	1.46	2.08	3.76	6.00

km0+906.37

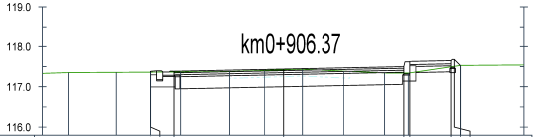
119.0
118.0
117.0
116.0

DOMIARY [m]	-3.32	-3.30	-2.72	0.00	3.00	3.15	4.17	4.40	4.25
RZĘDNE PROJEKTOWANE [m]	117.36	117.38	117.39	117.44	117.50	117.63	117.65	117.53	117.68

RZĘDNE TERENU [m]	117.33	117.35	117.36	117.36	117.37	117.38	117.41	117.44	117.39	117.34	117.34	117.53	117.54
DOMIARY [m]	-6.00	-5.36	-4.18	-3.30	-2.55	-1.34	-0.47	0.47	1.50	2.52	3.11	4.41	6.00

km0+913.00

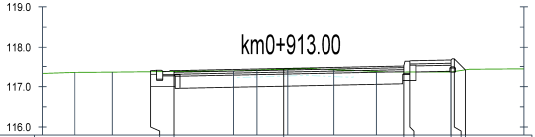
119.0
118.0
117.0
116.0

DOMIARY [m]	-3.32	-3.30	-2.72	0.00	3.00	3.15	4.17	4.25	4.52
RZĘDNE PROJEKTOWANE [m]	117.37	117.39	117.40	117.45	117.51	117.64	117.66	117.69	117.42

RZĘDNE TERENU [m]	117.33	117.35	117.36	117.39	117.41	117.44	117.42	117.37	117.36	117.44
DOMIARY [m]	-6.00	-5.20	-4.27	-1.25	-0.66	0.10	1.26	2.32	4.16	6.00

km0+913.46

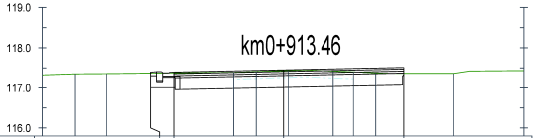
119.0
118.0
117.0
116.0

DOMIARY [m]	-3.32	-3.30	-2.72	0.00	3.00
RZĘDNE PROJEKTOWANE [m]	117.37	117.39	117.40	117.45	117.51

RZĘDNE TERENU [m]	117.33	117.35	117.36	117.39	117.41	117.44	117.42	117.40	117.38	117.36	117.43
DOMIARY [m]	-6.00	-5.20	-4.42	-1.24	-0.68	0.12	1.24	1.75	2.30	4.23	6.00

km0+929.90

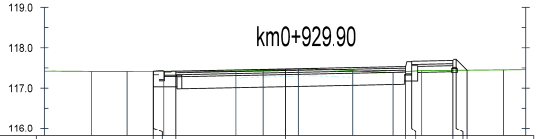
119.0
118.0
117.0
116.0

DOMIARY [m]	-3.30	-3.30	-2.72	0.00	3.00	3.15	4.17	4.25	4.52
RZĘDNE PROJEKTOWANE [m]	117.42	117.42	117.42	117.48	117.54	117.67	117.69	117.72	117.44

RZĘDNE TERENU [m]	117.42	117.41	117.41	117.42	117.42	117.44	117.47	117.44	117.39	117.43	117.45	117.46
DOMIARY [m]	-6.00	-4.83	-3.95	-3.02	-1.23	-0.55	0.32	1.69	2.69	3.40	5.42	6.00

km0+947.86

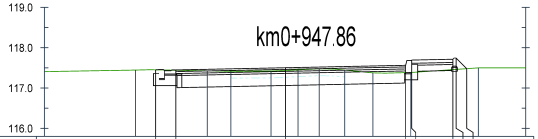
119.0
118.0
117.0
116.0

DOMIARY [m]	-3.24	-2.72	0.00	3.00	3.15	4.17	4.25	4.51
RZĘDNE PROJEKTOWANE [m]	117.45	117.45	117.50	117.56	117.69	117.71	117.74	117.48

RZĘDNE TERENU [m]	117.41	117.44	117.42	117.41	117.42	117.45	117.48	117.44	117.38	117.38	117.50	117.50
DOMIARY [m]	-6.00	-3.74	-1.94	-1.36	-0.36	0.31	0.83	1.49	2.19	3.13	4.80	6.00

km0+954.21

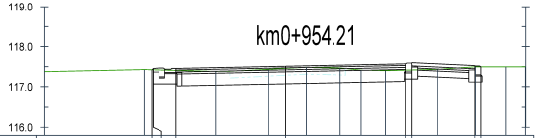
119.0
118.0
117.0
116.0

DOMIARY [m]	-3.33	-3.30	-2.72	0.00	3.00	3.15	4.71	4.86
RZĘDNE PROJEKTOWANE [m]	117.42	117.46	117.46	117.51	117.57	117.60	117.53	117.50

RZĘDNE TERENU [m]	117.38	117.43	117.38	117.43	117.48	117.47	117.42	117.40	117.43	117.50	117.50	117.50
DOMIARY [m]	-6.00	-3.52	-1.73	-0.42	0.52	1.37	1.89	2.50	3.79	4.73	5.48	5.99

km0+966.10

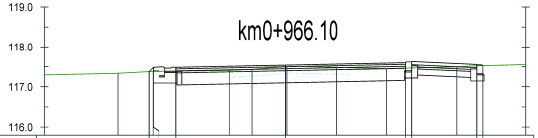
119.0
118.0
117.0
116.0

DOMIARY [m]	-3.40	-3.30	-2.72	0.00	3.00	3.15	4.76	4.91
RZĘDNE PROJEKTOWANE [m]	117.38	117.48	117.48	117.54	117.60	117.63	117.55	117.52

RZĘDNE TERENU [m]	117.29	117.33	117.36	117.40	117.43	117.50	117.48	117.45	117.49	117.55
DOMIARY [m]	-6.00	-4.17	-3.30	-1.39	-0.83	0.03	1.29	2.52	4.27	6.00

km0+992.65

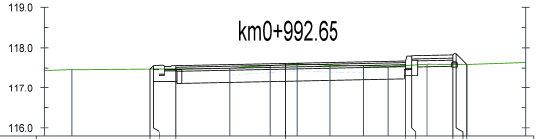
119.0
118.0
117.0
116.0

DOMIARY [m]	-3.38	-3.30	-2.72	0.00	3.00	3.15	4.17	4.25	4.52
RZĘDNE PROJEKTOWANE [m]	117.48	117.56	117.56	117.62	117.68	117.81	117.83	117.86	117.59

RZĘDNE TERENU [m]	117.44	117.47	117.50	117.56	117.60	117.57	117.56	117.54	117.60	117.59	117.64
DOMIARY [m]	-6.00	-5.32	-1.38	-0.38	0.29	1.10	1.96	2.57	3.53	4.52	6.00

B.P.
BR
Biuro Projektowe
Black Roads
Tomasz Nowakowski
☎ 602 457 612
ul. Wiejska 27, 09-472 Cekanowo
NIP 658-171-24-60, REGON 142528580

INWESTOR:
GMINA SŁUPNO
Urząd Gminy Słupno
ul. Miszewska 8A
09-472 Słupno

TYTUŁ PROJEKTU:
Przebudowa ul. Królewskiej w Cekanowie, gmina Słupno
na odcinku od ul. Mieszewskiej km 0+000 do km 1+913

BRANŻA:
PROJEKT DROGOWY

Przekroje poprzeczne

PROJEKTANT:
mgr inż. TOMASZ NOWAKOWSKI
upr. nr SWK/0069/PWOD/09

SPRAWDZAJĄCY:
mgr inż. ŁUKASZ WANDZEL
upr. nr SLK/3468/POOD/10

DATA:
14 września 2011

SKALA:
1:100

NR RYS.:
8