km1+003.75

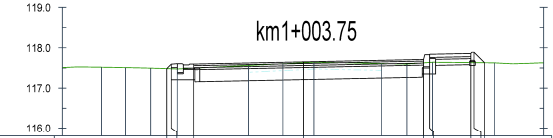
119.0
118.0
117.0
116.0

DOMIARY [m]	-3.41	-3.30	-2.72	0.00	3.00	3.15	4.17	4.25	4.51				
RZĘDNE PROJEKTOWANE [m]	117.48	117.59	117.60	117.65	117.71	117.84	117.86	117.89	117.63				
RZĘDNE TERENU [m]	117.51	117.52	117.51	117.49	117.47	117.56	117.60	117.64	117.61	117.60	117.64	117.63	117.63
DOMIARY [m]	-6.00	-5.03	-4.43	-3.81	-3.15	-1.36	-0.51	0.26	1.96	2.59	3.22	4.76	6.00

km1+013.00

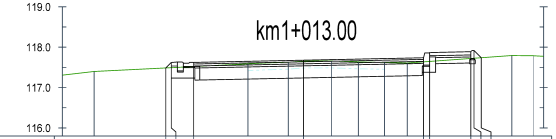
119.0
118.0
117.0
116.0

DOMIARY [m]	-3.44	-3.30	-2.72	0.00	3.00	3.15	4.17	4.25	4.43	
RZĘDNE PROJEKTOWANE [m]	117.49	117.62	117.62	117.68	117.74	117.87	117.89	117.92	117.74	
RZĘDNE TERENU [m]	117.31	117.40	117.59	117.63	117.66	117.64	117.62	117.61	117.79	117.79
DOMIARY [m]	-6.00	-5.21	-1.38	-0.38	0.70	1.36	2.03	2.60	5.19	5.74

km1+039.41

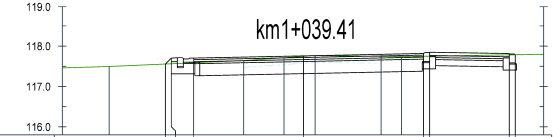
119.0
118.0
117.0
116.0

DOMIARY [m]	-3.45	-3.30	-2.72	0.00	3.00	3.15	5.12	5.27
RZĘDNE PROJEKTOWANE [m]	117.56	117.70	117.70	117.76	117.32	117.35	117.31	117.78
RZĘDNE TERENU [m]	117.46	117.49	117.64	117.71	117.77	117.75	117.74	117.80
DOMIARY [m]	-6.00	-4.84	-1.48	-0.48	0.29	1.95	2.45	6.00

km1+048.11

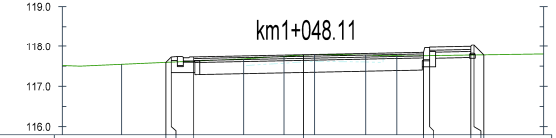
119.0
118.0
117.0
116.0

DOMIARY [m]	-3.43	-3.30	-2.72	0.00	3.00	3.15	4.17	4.25	4.49
RZĘDNE PROJEKTOWANE [m]	117.59	117.73	117.73	117.78	117.84	117.97	117.99	118.02	117.78
RZĘDNE TERENU [m]	117.52	117.55	117.68	117.74	117.79	117.77	117.76	117.80	
DOMIARY [m]	-6.00	-4.53	-1.48	-0.48	0.28	1.57	2.34	6.00	

km1+052.79

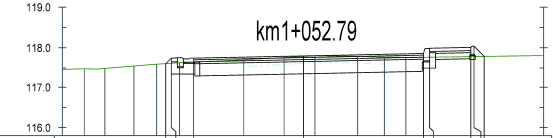
119.0
118.0
117.0
116.0

DOMIARY [m]	-3.44	-3.30	-2.72	0.00	3.00	3.15	4.17	4.25	4.50				
RZĘDNE PROJEKTOWANE [m]	117.60	117.74	117.74	117.80	117.86	117.99	118.01	118.04	117.79				
RZĘDNE TERENU [m]	117.46	117.48	117.49	117.55	117.59	117.63	117.70	117.76	117.80	117.79	117.77	117.76	117.81
DOMIARY [m]	-6.00	-5.46	-4.95	-4.23	-3.66	-3.10	-1.48	-0.48	0.28	1.34	2.03	2.56	6.00

km1+072.34

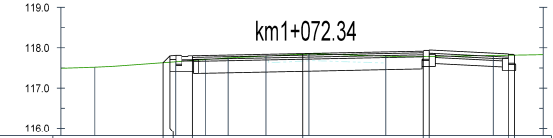
119.0
118.0
117.0
116.0

DOMIARY [m]	-3.47	-3.30	-2.72	0.00	3.00	3.15	5.11	5.26		
RZĘDNE PROJEKTOWANE [m]	117.63	117.80	117.80	117.86	117.92	117.95	117.85	117.82		
RZĘDNE TERENU [m]	117.49	117.52	117.65	117.71	117.75	117.79	117.85	117.79	117.81	117.83
DOMIARY [m]	-6.00	-5.16	-3.15	-2.40	-1.84	-0.91	0.15	2.07	4.74	6.00

km1+113.00

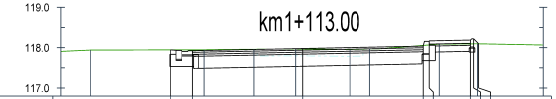
119.0
118.0
117.0

DOMIARY [m]	-3.28	-2.72	0.00	3.00	3.15	4.17	4.25	4.37		
RZĘDNE PROJEKTOWANE [m]	117.94	117.92	117.98	118.04	118.17	118.19	118.22	118.09		
RZĘDNE TERENU [m]	117.91	117.94	117.95	117.96	117.97	117.95	117.97	118.09	118.10	118.06
DOMIARY [m]	-6.00	-5.27	-2.43	-1.20	-0.18	1.17	1.67	3.40	4.35	6.00

km1+116.23

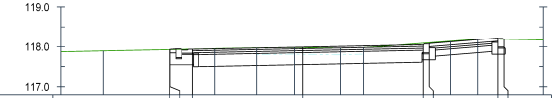
119.0
118.0
117.0

DOMIARY [m]	-3.31	-3.30	-2.72	0.00	3.00	3.15	4.85	5.00		
RZĘDNE PROJEKTOWANE [m]	117.92	117.93	117.93	117.99	118.05	118.08	118.22	118.19		
RZĘDNE TERENU [m]	117.87	117.89	117.95	117.97	117.98	117.96	117.98	118.14	118.19	118.17
DOMIARY [m]	-6.00	-4.95	-2.17	-1.14	-0.20	0.93	1.52	3.68	4.35	6.00

km1+164.09

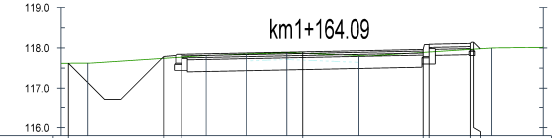
119.0
118.0
117.0
116.0

DOMIARY [m]	-5.82	-3.45	-3.00	-0.00	3.00	3.15	4.17	4.25
RZĘDNE PROJEKTOWANE [m]	117.62	117.79	117.84	117.90	117.96	118.09	118.11	118.14
RZĘDNE TERENU [m]	117.62	117.62	117.81	117.85	117.88	117.81	118.00	118.01
DOMIARY [m]	-6.00	-5.34	-2.38	-1.38	-0.40	1.40	4.70	6.00

km1+176.48

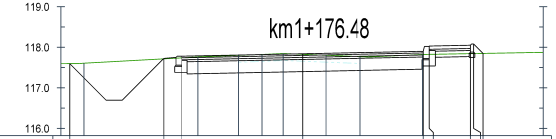
119.0
118.0
117.0
116.0

DOMIARY [m]	-5.78	-3.45	-3.00	-0.00	3.00	3.15	4.17	4.25	4.48	
RZĘDNE PROJEKTOWANE [m]	117.60	117.73	117.78	117.84	117.90	118.03	118.05	118.08	117.85	
RZĘDNE TERENU [m]	117.60	117.61	117.76	117.80	117.82	117.85	117.80	117.77	117.82	117.88
DOMIARY [m]	-6.00	-5.43	-2.59	-1.59	-1.01	-0.48	0.57	1.44	2.98	6.00

km1+204.75

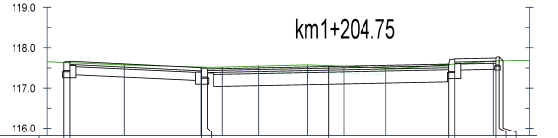
119.0
118.0
117.0
116.0

DOMIARY [m]	-6.59	-6.44	-3.15	-3.00	-0.00	3.00	3.15	4.17	4.25	4.35
RZĘDNE PROJEKTOWANE [m]	117.64	117.67	117.51	117.48	117.54	117.60	117.73	117.75	117.78	117.68
RZĘDNE TERENU [m]	117.65	117.57	117.52	117.52	117.55	117.58	117.54	117.50	117.67	117.68
DOMIARY [m]	-7.00	-5.09	-3.16	-2.64	-1.73	-0.52	0.38	1.44	4.10	5.00

km1+213.00

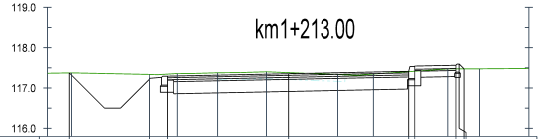
119.0
118.0
117.0
116.0

DOMIARY [m]	-5.46	-3.45	-3.00	0.00	3.00	3.15	4.17	4.37	4.25		
RZĘDNE PROJEKTOWANE [m]	117.37	117.24	117.29	117.35	117.41	117.54	117.56	117.47	117.59		
RZĘDNE TERENU [m]	117.37	117.38	117.34	117.36	117.38	117.40	117.33	117.35	117.47	117.48	117.49
DOMIARY [m]	-6.00	-5.41	-3.40	-2.76	-1.76	-0.55	1.23	2.12	3.97	4.75	6.00

km1+225.56

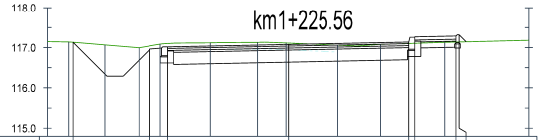
118.0
117.0
116.0
115.0

DOMIARY [m]	-5.37	-3.45	-3.00	-0.00	3.00	3.15	4.17	4.25				
RZĘDNE PROJEKTOWANE [m]	117.13	116.96	117.02	117.08	117.14	117.27	117.29	117.32				
RZĘDNE TERENU [m]	117.15	117.14	117.07	117.00	117.09	117.12	117.13	117.11	117.06	117.08	117.13	117.18
DOMIARY [m]	-6.00	-5.47	-4.58	-3.73	-3.19	-1.94	-0.77	-0.06	1.24	2.30	3.89	6.00

km1+229.57

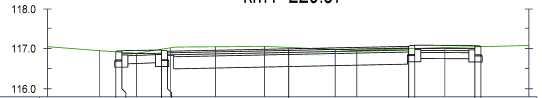
118.0
117.0
116.0

DOMIARY [m]	-4.31	-4.16	-3.15	-3.00	0.00	3.00	3.15	4.64	4.79	
RZĘDNE PROJEKTOWANE [m]	116.92	116.95	116.96	116.93	116.99	117.05	117.08	117.07	117.04	
RZĘDNE TERENU [m]	117.04	116.94	116.88	117.01	117.04	117.05	116.97	116.95	117.02	117.07
DOMIARY [m]	-6.00	-4.71	-3.80	-2.93	-1.81	-0.60	1.18	1.71	3.90	6.00

km1+241.09

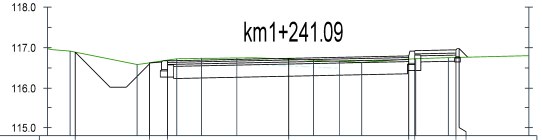
118.0
117.0
116.0
115.0

DOMIARY [m]	-5.31	-3.45	-3.00	-0.00	3.00	3.15	4.17	4.25				
RZĘDNE PROJEKTOWANE [m]	116.89	116.62	116.68	116.74	116.80	116.93	116.95	116.98				
RZĘDNE TERENU [m]	116.97	116.92	116.58	116.73	116.74	116.75	116.69	116.66	116.64	116.73	116.75	116.80
DOMIARY [m]	-6.00	-5.44	-3.78	-2.77	-2.16	-1.28	0.62	1.29	1.84	3.17	3.98	6.00

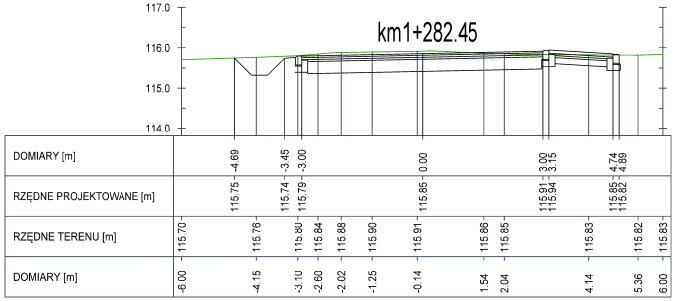
km1+282.45
117.0
116.0
115.0
114.0
DOMIARY [m] -4.69 -3.45 -3.00 0.00 3.00 3.15 4.74 4.89
RZĘDNE PROJEKTOWANE [m] 115.75 115.74 115.79 115.85 115.91 115.94 115.85 115.82
RZĘDNE TERENU [m] 115.70 115.76 115.80 115.84 115.88 115.90 115.91 115.86 115.85 115.83 115.82 115.83
DOMIARY [m] -6.00 -4.15 -3.10 -2.60 -2.02 -1.25 -0.14 1.54 2.04 4.14 5.36 6.00

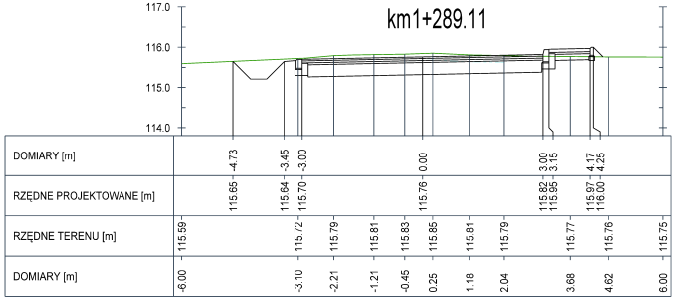
km1+289.11
117.0
116.0
115.0
114.0
DOMIARY [m] -4.73 -3.45 -3.00 0.00 3.00 3.15 4.17 4.25
RZĘDNE PROJEKTOWANE [m] 115.65 115.64 115.70 115.76 115.82 115.95 115.97 116.00
RZĘDNE TERENU [m] 115.59 115.72 115.79 115.81 115.83 115.85 115.81 115.79 115.77 115.76 115.75
DOMIARY [m] -6.00 -3.10 -2.21 -1.21 -0.45 0.25 1.18 2.04 3.68 4.62 6.00

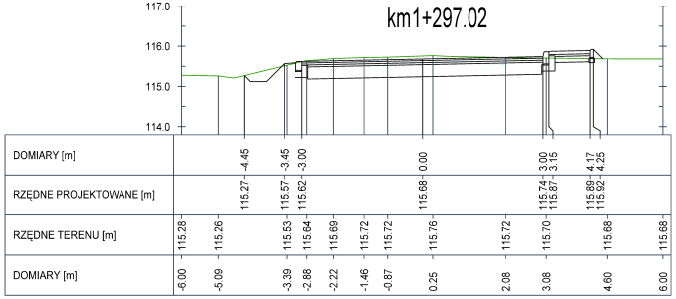
km1+297.02
117.0
116.0
115.0
114.0
DOMIARY [m] -4.45 -3.45 -3.00 0.00 3.00 3.15 4.17 4.25
RZĘDNE PROJEKTOWANE [m] 115.27 115.57 115.62 115.68 115.74 115.87 115.89 115.92
RZĘDNE TERENU [m] 115.28 115.26 115.53 115.64 115.69 115.72 115.72 115.76 115.72 115.70 115.68 115.68
DOMIARY [m] -6.00 -5.09 -3.39 -2.88 -2.22 -1.46 -0.87 0.25 2.08 3.08 4.60 6.00

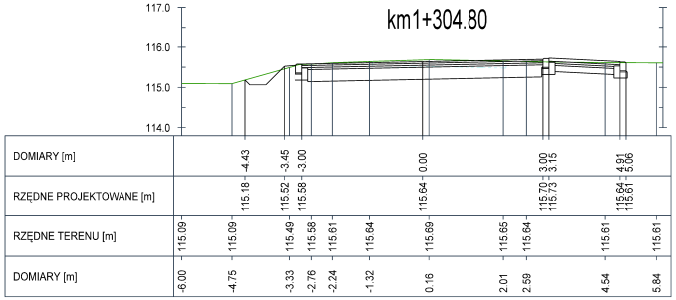
km1+304.80
117.0
116.0
115.0
114.0
DOMIARY [m] -4.43 -3.45 -3.00 0.00 3.00 3.15 4.91 5.06
RZĘDNE PROJEKTOWANE [m] 115.18 115.52 115.58 115.64 115.70 115.73 115.64 115.61
RZĘDNE TERENU [m] 115.09 115.09 115.49 115.58 115.61 115.64 115.69 115.65 115.64 115.61 115.61
DOMIARY [m] -6.00 -4.75 -3.33 -2.76 -2.24 -1.32 0.16 2.01 2.59 4.54 5.84

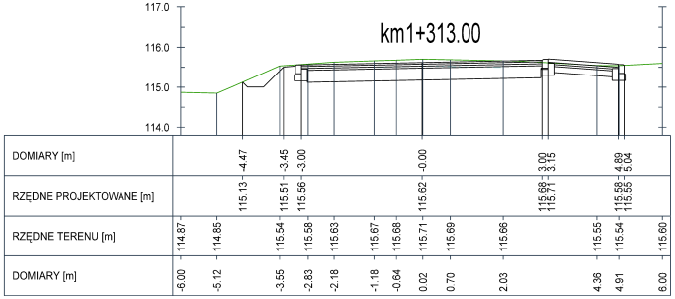
km1+313.00
117.0
116.0
115.0
114.0
DOMIARY [m] -4.47 -3.45 -3.00 -0.00 3.00 3.15 4.89 5.04
RZĘDNE PROJEKTOWANE [m] 115.13 115.51 115.56 115.62 115.68 115.71 115.58 115.55
RZĘDNE TERENU [m] 114.87 114.85 115.54 115.58 115.63 115.67 115.68 115.71 115.69 115.66 115.55 115.54 115.60
DOMIARY [m] -6.00 -5.12 -3.55 -2.83 -2.18 -1.18 -0.64 0.02 0.70 2.03 4.36 4.91 6.00

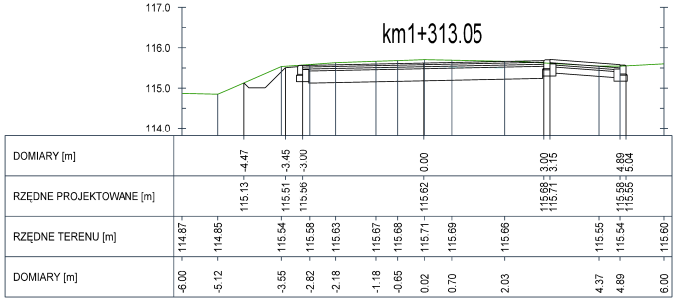
km1+313.05
117.0
116.0
115.0
114.0
DOMIARY [m] -4.47 -3.45 -3.00 0.00 3.00 3.15 4.89 5.04
RZĘDNE PROJEKTOWANE [m] 115.13 115.51 115.56 115.62 115.68 115.71 115.58 115.55
RZĘDNE TERENU [m] 114.87 114.85 115.54 115.58 115.63 115.67 115.68 115.71 115.69 115.66 115.55 115.54 115.60
DOMIARY [m] -6.00 -5.12 -3.55 -2.82 -2.18 -1.18 -0.65 0.02 0.70 2.03 4.37 4.89 6.00

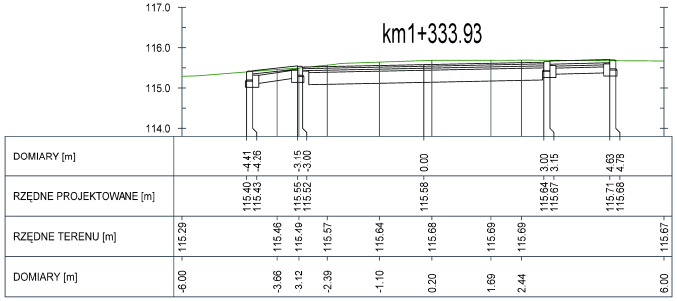
km1+333.93
117.0
116.0
115.0
114.0
DOMIARY [m] -4.41 -4.26 -3.15 -3.00 0.00 3.00 3.15 4.63 4.78
RZĘDNE PROJEKTOWANE [m] 115.40 115.43 115.55 115.52 115.58 115.64 115.67 115.71 115.68
RZĘDNE TERENU [m] 115.29 115.46 115.49 115.57 115.64 115.68 115.69 115.69 115.67
DOMIARY [m] -6.00 -3.66 3.12 -2.39 -1.10 0.20 1.69 2.44 6.00

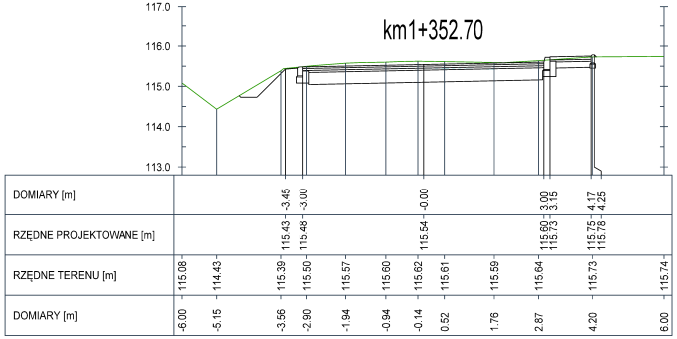
km1+352.70
117.0
116.0
115.0
114.0
113.0
DOMIARY [m] -3.45 -3.00 -0.00 3.00 3.15 4.17 4.25
RZĘDNE PROJEKTOWANE [m] 115.43 115.48 115.54 115.60 115.73 115.75 115.78
RZĘDNE TERENU [m] 115.08 114.43 115.39 115.50 115.57 115.60 115.62 115.61 115.59 115.64 115.73 115.74
DOMIARY [m] -6.00 -5.15 -3.56 -2.90 -1.94 -0.94 -0.14 0.52 1.76 2.87 4.20 6.00

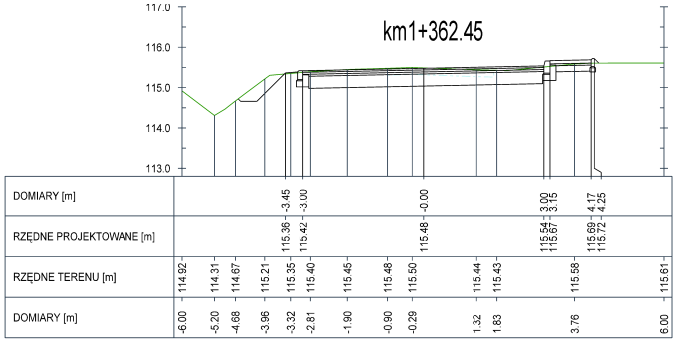
km1+362.45
117.0
116.0
115.0
114.0
113.0
DOMIARY [m] -3.45 -3.00 -0.00 3.00 3.15 4.17 4.25
RZĘDNE PROJEKTOWANE [m] 115.36 115.42 115.48 115.54 115.67 115.69 115.72
RZĘDNE TERENU [m] 114.92 114.31 114.67 115.21 115.35 115.40 115.45 115.48 115.50 115.44 115.43 115.58 115.61
DOMIARY [m] -6.00 -5.20 -4.68 -3.96 -3.32 -2.81 -1.90 -0.90 -0.29 1.32 1.83 3.76 6.00

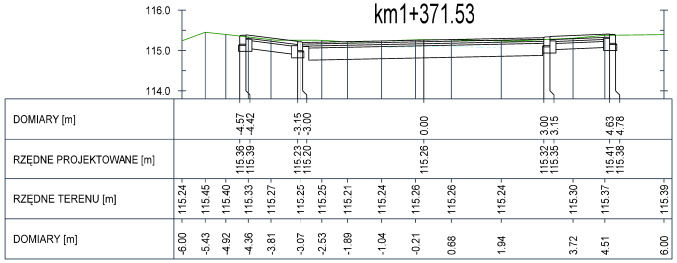
km1+371.53
116.0
115.0
114.0
DOMIARY [m] -4.57 -4.42 -3.15 -3.00 0.00 3.00 3.15 4.63 4.78
RZĘDNE PROJEKTOWANE [m] 115.36 115.39 115.23 115.20 115.26 115.32 115.35 115.41 115.38
RZĘDNE TERENU [m] 115.24 115.45 115.40 115.33 115.27 115.25 115.25 115.21 115.24 115.26 115.26 115.24 115.30 115.37 115.39
DOMIARY [m] -6.00 -5.43 -4.92 -4.36 -3.81 -3.07 -2.53 -1.89 -1.04 -0.21 0.68 1.94 3.72 4.51 6.00

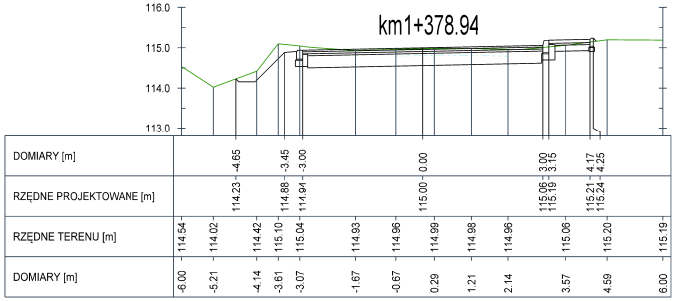
km1+378.94
116.0
115.0
114.0
113.0
DOMIARY [m] -4.65 -3.45 -3.00 0.00 3.00 3.15 4.17 4.25
RZĘDNE PROJEKTOWANE [m] 114.23 114.88 114.94 115.00 115.06 115.19 115.21 115.24
RZĘDNE TERENU [m] 114.54 114.02 114.42 115.10 115.04 114.93 114.96 114.99 114.98 114.96 115.06 115.20 115.19
DOMIARY [m] -6.00 -5.21 -4.14 -3.61 -3.07 -1.67 -0.67 0.29 1.21 2.14 3.57 4.59 6.00

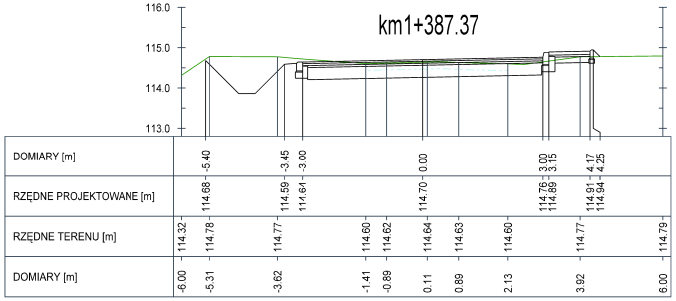
km1+387.37
116.0
115.0
114.0
113.0
DOMIARY [m] -5.40 -3.45 -3.00 0.00 3.00 3.15 4.17 4.25
RZĘDNE PROJEKTOWANE [m] 114.68 114.59 114.64 114.70 114.76 114.89 114.91 114.94
RZĘDNE TERENU [m] 114.32 114.78 114.77 114.60 114.62 114.64 114.63 114.60 114.77 114.79
DOMIARY [m] -6.00 -5.31 -3.62 -1.41 -0.89 0.11 0.89 2.13 3.92 6.00

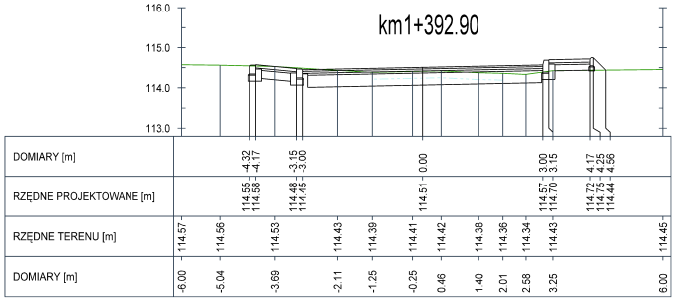
km1+392.90
116.0
115.0
114.0
113.0
DOMIARY [m] -4.32 -4.17 -3.15 -3.00 0.00 3.00 3.15 4.17 4.25 4.56
RZĘDNE PROJEKTOWANE [m] 114.55 114.58 114.48 114.45 114.51 114.57 114.70 114.72 114.75 114.44
RZĘDNE TERENU [m] 114.57 114.56 114.53 114.43 114.39 114.41 114.42 114.38 114.36 114.34 114.43 114.45
DOMIARY [m] -6.00 -5.04 -3.69 -2.11 -1.25 -0.25 0.46 1.40 2.01 2.58 3.25 6.00

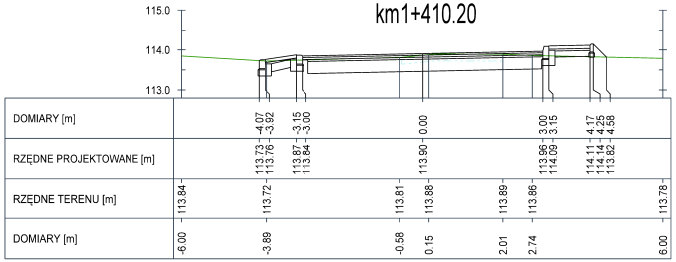
km1+410.20
115.0
114.0
113.0
DOMIARY [m] -4.07 -3.92 -3.15 -3.00 0.00 3.00 3.15 4.17 4.25 4.58
RZĘDNE PROJEKTOWANE [m] 113.73 113.76 113.87 113.84 113.90 113.96 114.09 114.11 114.14 113.82
RZĘDNE TERENU [m] 113.84 113.72 113.81 113.88 113.89 113.86 113.78
DOMIARY [m] -6.00 -3.89 -0.58 0.15 2.01 2.74 6.00

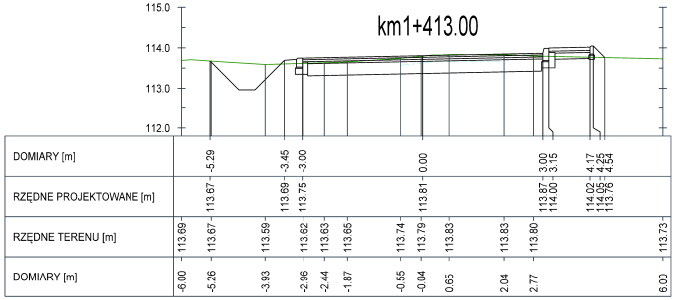
km1+413.00
115.0
114.0
113.0
112.0
DOMIARY [m] -5.29 -3.45 -3.00 0.00 3.00 3.15 4.17 4.25 4.54
RZĘDNE PROJEKTOWANE [m] 113.67 113.69 113.75 113.81 113.87 114.00 114.02 114.05 113.76
RZĘDNE TERENU [m] 113.69 113.67 113.59 113.62 113.63 113.65 113.74 113.79 113.83 113.83 113.80 113.73
DOMIARY [m] -6.00 -5.26 -3.93 -2.96 -2.44 -1.87 -0.55 -0.04 0.65 2.04 2.77 6.00

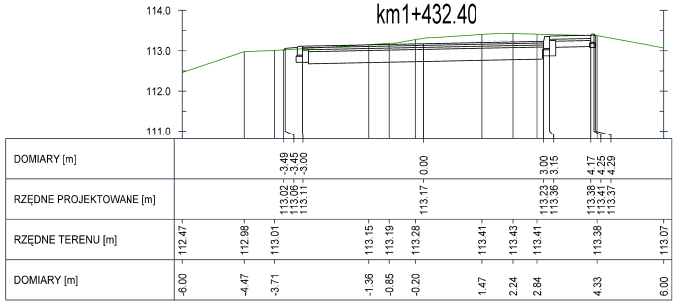
km1+432.40
DOMIARY [m]
RZĘDNE PROJEKTOWANE [m]
RZĘDNE TERENU [m]
DOMIARY [m]

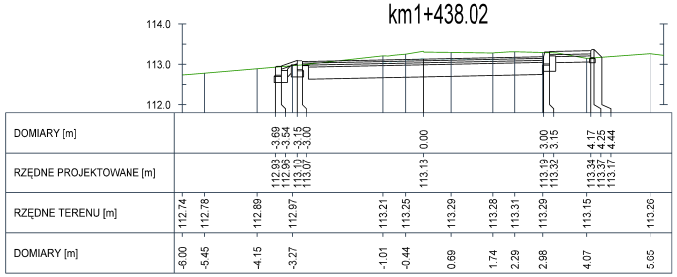
km1+438.02
DOMIARY [m]
RZĘDNE PROJEKTOWANE [m]
RZĘDNE TERENU [m]
DOMIARY [m]

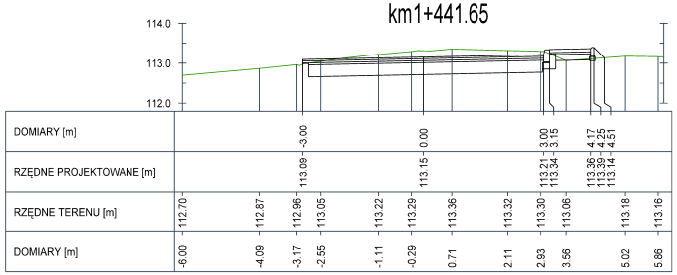
km1+441.65
DOMIARY [m]
RZĘDNE PROJEKTOWANE [m]
RZĘDNE TERENU [m]
DOMIARY [m]

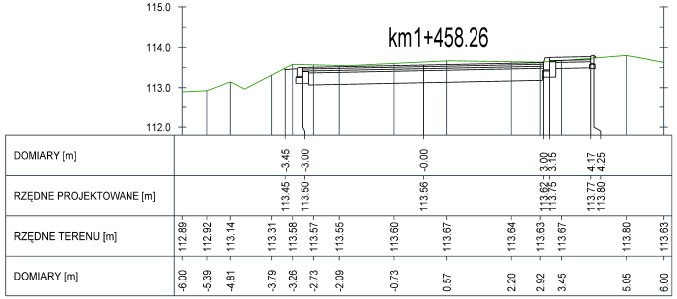
km1+458.26
DOMIARY [m]
RZĘDNE PROJEKTOWANE [m]
RZĘDNE TERENU [m]
DOMIARY [m]

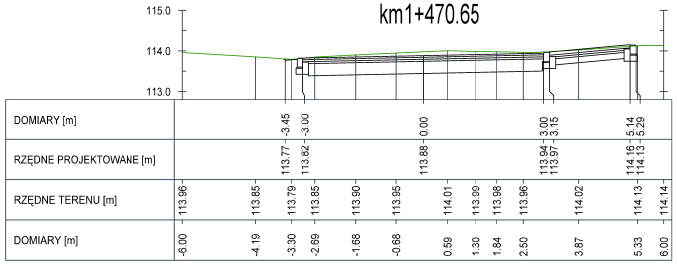
km1+470.65
DOMIARY [m]
RZĘDNE PROJEKTOWANE [m]
RZĘDNE TERENU [m]
DOMIARY [m]

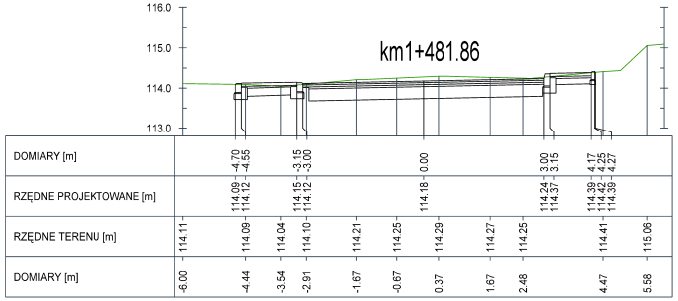
km1+481.86
DOMIARY [m]
RZĘDNE PROJEKTOWANE [m]
RZĘDNE TERENU [m]
DOMIARY [m]

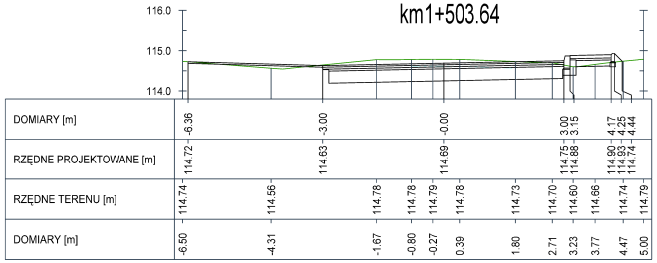
km1+503.64
DOMIARY [m]
RZĘDNE PROJEKTOWANE [m]
RZĘDNE TERENU [m]
DOMIARY [m]

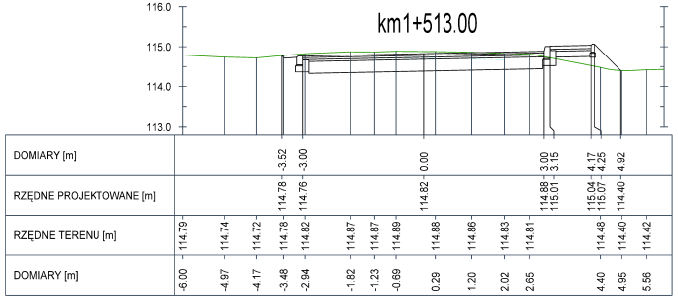
km1+513.00
DOMIARY [m]
RZĘDNE PROJEKTOWANE [m]
RZĘDNE TERENU [m]
DOMIARY [m]

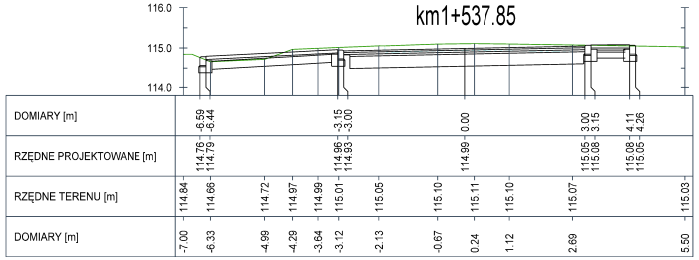
km1+537.85
DOMIARY [m]
RZĘDNE PROJEKTOWANE [m]
RZĘDNE TERENU [m]
DOMIARY [m]

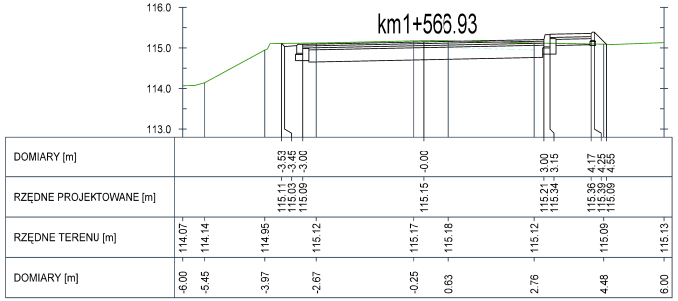
km1+563.93
DOMIARY [m]
RZĘDNE PROJEKTOWANE [m]
RZĘDNE TERENU [m]
DOMIARY [m]

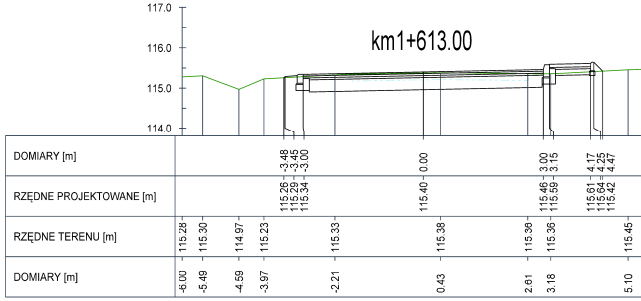
km1+613.00
DOMIARY [m]
RZĘDNE PROJEKTOWANE [m]
RZĘDNE TERENU [m]
DOMIARY [m]

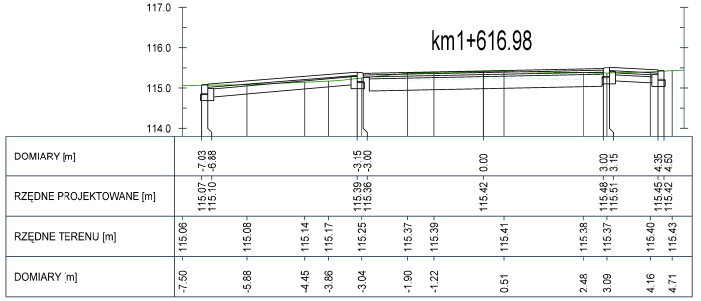
km1+616.98
DOMIARY [m]
RZĘDNE PROJEKTOWANE [m]
RZĘDNE TERENU [m]
DOMIARY [m]

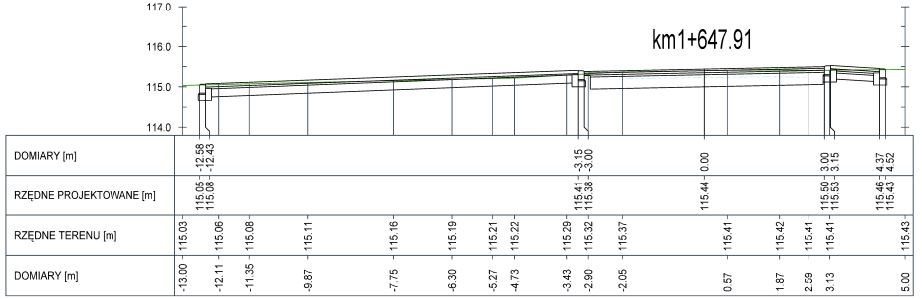
km1+647.91
DOMIARY [m]
RZĘDNE PROJEKTOWANE [m]
RZĘDNE TERENU [m]
DOMIARY [m]

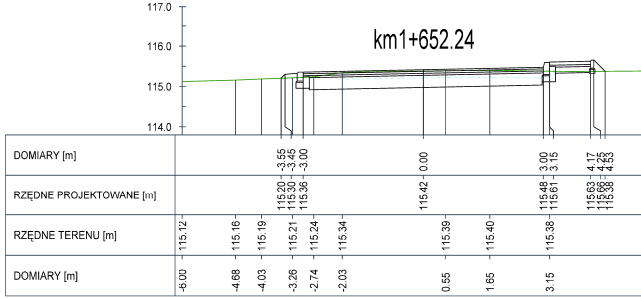
km1+652.24
DOMIARY [m]
RZĘDNE PROJEKTOWANE [m]
RZĘDNE TERENU [m]
DOMIARY [m]

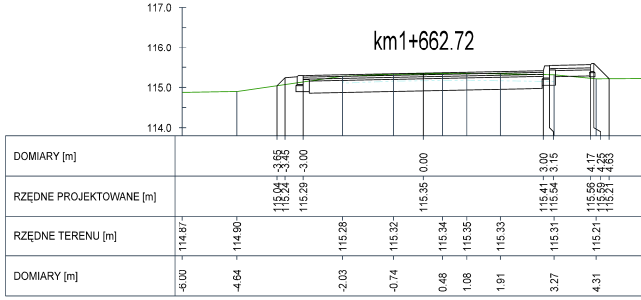
km1+662.72
DOMIARY [m]
RZĘDNE PROJEKTOWANE [m]
RZĘDNE TERENU [m]
DOMIARY [m]

115.48
6.00

115.39
6.00

115.22
6.00

km1+668.64

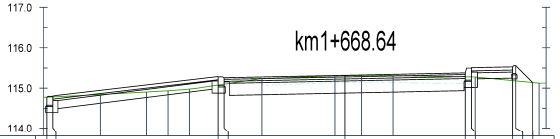
117.0
116.0
115.0
114.0

DOMIARY [m]	-7.42 -7.27 -3.15 3.00 -0.00 3.00 3.15 4.17 4.25 4.67
RZĘDNE PROJEKTOWANE [m]	114.78 114.81 115.29 116.26 115.32 115.38 115.51 115.53 115.56 115.14
RZĘDNE TERENU [m]	114.77 114.84 114.90 114.93 114.98 115.24 115.30 115.31 115.31 115.28 115.12
DOMIARY [m]	-7.50 -6.07 -4.92 -4.39 -3.86 -2.04 -0.25 0.41 1.18 3.24 4.83

km1+713.00


116.0
115.0
114.0

DOMIARY [m]	-3.45 -3.00 0.00 3.00 3.15 4.17 4.25 4.45
RZĘDNE PROJEKTOWANE [m]	115.04 115.10 115.16 115.22 115.35 115.37 115.40 115.20
RZĘDNE TERENU [m]	114.77 114.78 115.06 115.08 115.09 115.10 115.15 115.17 115.16 115.19 115.24
DOMIARY [m]	-6.00 -5.35 -4.47 -3.32 -2.58 -2.02 0.36 1.15 3.31 4.13 5.55

km1+725.06

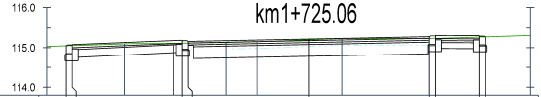
116.0
115.0
114.0

DOMIARY [m]	-6.02 -5.87 -3.15 3.00 -0.00 3.00 3.15 4.24 4.39
RZĘDNE PROJEKTOWANE [m]	115.05 115.08 115.19 116.16 115.22 115.28 115.31 115.30 115.27
RZĘDNE TERENU [m]	115.03 115.10 115.11 115.13 115.15 115.23 115.23 115.31
DOMIARY [m]	-6.50 -4.58 -3.36 -2.04 -1.28 0.82 3.00 5.50

km1+726.32


116.0
115.0
114.0

DOMIARY [m]	-5.86 -3.15 3.00 0.00 3.00 3.15 4.24 4.39
RZĘDNE PROJEKTOWANE [m]	115.08 115.19 116.16 115.22 115.28 115.31 115.32 115.29
RZĘDNE TERENU [m]	115.05 115.10 115.11 115.12 115.13 115.15 115.24 115.24 115.26 115.34
DOMIARY [m]	-6.00 -4.51 -3.79 -2.97 -2.04 -1.45 0.83 2.38 3.35 6.00

km1+741.56

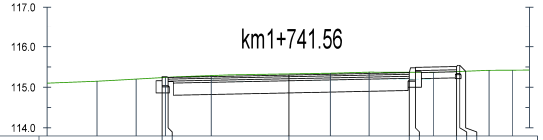
117.0
116.0
115.0
114.0

DOMIARY [m]	-3.15 3.00 0.00 3.00 3.15 4.17 4.25 4.40
RZĘDNE PROJEKTOWANE [m]	115.27 116.24 115.30 115.36 115.49 115.51 115.54 115.40
RZĘDNE TERENU [m]	115.10 115.15 115.20 115.24 115.29 115.35 115.37 115.37 115.42 115.42
DOMIARY [m]	-6.00 -4.76 -3.79 -3.07 -1.91 1.02 2.01 3.60 4.98 5.56

km1+742.86

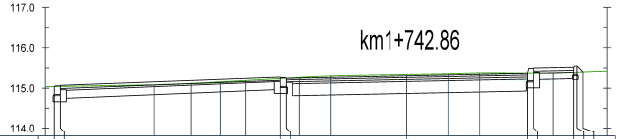
117.0
116.0
115.0
114.0

DOMIARY [m]	-8.77 -8.62 -3.15 -3.00 0.00 3.00 3.15 4.17 4.25 4.40
RZĘDNE PROJEKTOWANE [m]	115.04 115.07 115.28 115.25 115.31 115.37 115.50 115.52 115.55 115.40
RZĘDNE TERENU [m]	115.04 115.09 115.12 115.16 115.19 115.27 115.30 115.36 115.38 115.37 115.42
DOMIARY [m]	-9.00 -6.30 -5.38 -4.63 -4.01 -2.68 -1.90 1.04 1.82 3.63 5.00

km1+749.17

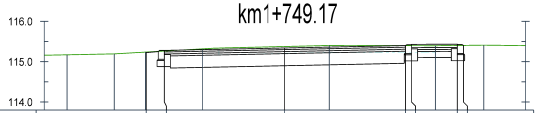
116.0
115.0
114.0

DOMIARY [m]	-3.45 -3.00 0.00 3.00 3.15 4.31 4.46
RZĘDNE PROJEKTOWANE [m]	115.22 115.28 115.34 115.40 115.43 115.43 115.40
RZĘDNE TERENU [m]	115.16 115.17 115.19 115.24 115.32 115.40 115.39 115.41 115.40
DOMIARY [m]	-6.00 -5.44 -4.24 -3.46 -2.06 1.11 3.74 4.96 6.00

km1+750.20


116.0
115.0
114.0

DOMIARY [m]	-3.45 -3.00 0.00 3.00 3.15 4.31 4.46
RZĘDNE PROJEKTOWANE [m]	115.23 115.28 115.34 115.40 115.43 115.44 115.41
RZĘDNE TERENU [m]	115.16 115.19 115.28 115.32 115.35 115.41 115.40 115.41 115.42 115.41
DOMIARY [m]	-6.00 -4.21 -2.69 -2.02 -1.44 1.11 3.75 4.43 5.47 6.00

km1+758.92

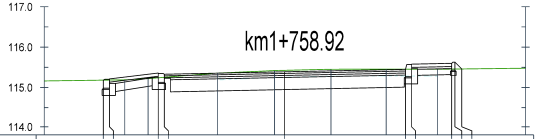
117.0
116.0
115.0
114.0

DOMIARY [m]	-4.51 -4.36 -3.15 -3.00 0.00 3.00 3.15 4.17 4.25 4.42
RZĘDNE PROJEKTOWANE [m]	115.18 115.21 115.36 115.33 115.39 115.45 115.58 115.60 115.63 115.46
RZĘDNE TERENU [m]	115.16 115.19 115.22 115.36 115.42 115.45 115.45 115.45 115.48
DOMIARY [m]	-6.00 -3.98 -3.40 -1.69 -0.24 1.16 2.52 3.79 6.00

km1+784.56

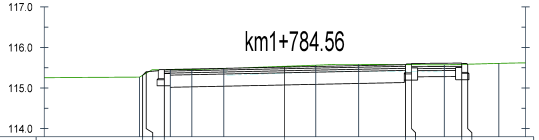
117.0
116.0
115.0
114.0

DOMIARY [m]	-3.54 -3.45 -3.00 0.00 3.00 3.15 4.42 4.57
RZĘDNE PROJEKTOWANE [m]	115.31 115.40 115.46 115.52 115.58 115.61 115.61 115.58
RZĘDNE TERENU [m]	115.25 115.27 115.45 115.45 115.48 115.56 115.58 115.57 115.61 115.62
DOMIARY [m]	-6.00 -3.61 -2.85 -2.32 -1.53 0.78 1.84 3.99 5.34 6.00

km1+789.31

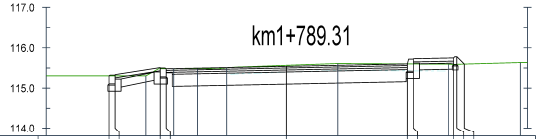
117.0
116.0
115.0
114.0

DOMIARY [m]	-4.42 -4.27 -3.15 -3.00 0.00 3.00 3.15 4.17 4.25 4.43
RZĘDNE PROJEKTOWANE [m]	115.30 115.33 115.51 115.48 115.54 115.60 115.73 115.75 115.78 115.60
RZĘDNE TERENU [m]	115.30 115.30 115.48 115.49 115.51 115.61 115.59 115.63
DOMIARY [m]	-6.00 -3.50 -2.81 -2.23 -1.50 1.28 4.02 5.82

km1+813.00

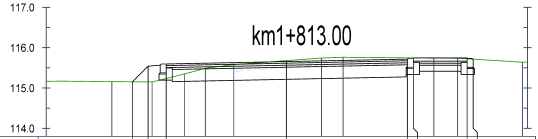
117.0
116.0
115.0
114.0

DOMIARY [m]	-3.84 -3.45 -3.00 0.00 3.00 3.15 4.50 4.65
RZĘDNE PROJEKTOWANE [m]	115.15 115.54 115.59 115.65 115.71 115.74 115.74 115.71
RZĘDNE TERENU [m]	115.17 115.16 115.15 115.35 115.49 115.58 115.74 115.76 115.74 115.74 115.64
DOMIARY [m]	-6.00 -4.35 -3.35 -2.55 -2.03 -1.33 0.87 1.41 3.66 4.27 5.87

km1+813.13

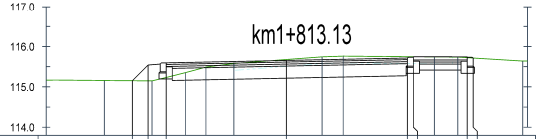
117.0
116.0
115.0
114.0

DOMIARY [m]	-3.84 -3.45 -3.00 0.00 3.00 3.15 4.51 4.66
RZĘDNE PROJEKTOWANE [m]	115.15 115.54 115.60 115.66 115.72 115.75 115.75 115.72
RZĘDNE TERENU [m]	115.17 115.16 115.15 115.35 115.49 115.58 115.74 115.76 115.74 115.74 115.64
DOMIARY [m]	-6.00 -4.53 -3.35 -2.52 -2.02 -1.32 0.89 1.41 3.67 4.27 5.88

km1+844.67

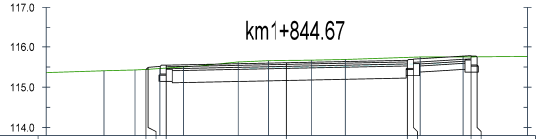
117.0
116.0
115.0
114.0

DOMIARY [m]	-3.50 -3.45 -3.00 0.00 3.00 3.15 4.60 4.75
RZĘDNE PROJEKTOWANE [m]	115.44 115.49 115.54 115.60 115.66 115.69 115.78 115.75
RZĘDNE TERENU [m]	115.36 115.41 115.43 115.46 115.50 115.62 115.66 115.67 115.69 115.75 115.75 115.76
DOMIARY [m]	-6.00 -4.54 -3.77 -3.16 -2.57 -1.22 -0.46 0.62 1.46 3.32 4.41 6.00

km1+853.51

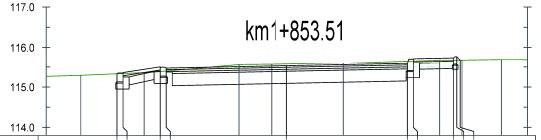
117.0
116.0
115.0
114.0

DOMIARY [m]	-4.22 -4.07 -3.15 -3.00 0.00 3.00 3.15 4.17 4.25 4.33
RZĘDNE PROJEKTOWANE [m]	115.33 115.36 115.50 115.47 115.53 115.59 115.72 115.74 115.77 115.69
RZĘDNE TERENU [m]	115.27 115.29 115.36 115.56 115.57 115.61 115.69 115.69 115.70 115.70
DOMIARY [m]	-6.00 -5.14 -3.55 -1.20 -0.39 1.41 3.80 4.38 5.35 6.00

km1+892.60


116.0
115.0
114.0

DOMIARY [m]	-3.48 -3.45 -3.00 0.00 3.00 3.15 5.78 5.93
RZĘDNE PROJEKTOWANE [m]	115.00 115.03 115.08 115.14 115.20 115.23 115.28 115.25
RZĘDNE TERENU [m]	114.91 114.97 114.98 114.99 115.01 115.04 115.09 115.15 115.15 115.14 115.14 115.26
DOMIARY [m]	-6.00 -4.44 -3.79 -3.26 -2.68 -2.09 -1.40 1.33 2.08 3.39 4.36 6.00

km1+903.00


116.0
115.0
114.0

DOMIARY [m]	-3.61 -3.45 -3.00 0.00 3.00 3.15 4.17 4.25
RZĘDNE PROJEKTOWANE [m]	114.76 114.92 114.98 115.04 115.10 115.23 115.25 115.28
RZĘDNE TERENU [m]	114.67 114.77 114.81 114.96 115.02 115.04 115.04 115.05 115.15
DOMIARY [m]	-6.00 -3.59 -3.04 -1.93 0.57 1.09 1.69 3.80 6.00

Biuro Projektowe
Black Roads
Tomasz Nowakowski
☎ 602 457 612
ul. Wiejska 27, 09-472 Cekanowo
NIP 658-171-24-60, REGON 142528580

INWESTOR:
GMINA SŁUPNO
Urząd Gminy Słupno
ul. Miszewska 8A
09-472 Słupno

TYTUŁ PROJEKTU:
Przebudowa ul. Królewskiej w Cekanowie, Gmina Słupno
na odcinku od ul. Mieszewskiej km 0+000 do km 1+913

BRANŻA: PROJEKT DROGOWY	Przekroje poprzeczne
PROJEKTANT: mgr inż. TOMASZ NOWAKOWSKI upr. nr SWK/0069/PWOD/09	
SPRAWDZAJĄCY: mgr inż. ŁUKASZ WANDZEL upr. nr SLK/3468/POOD/10	
DATA: 14 września 2011	SKALA: 1:100 / NR RYS.: 9